

**MARSHALL TOWNSHIP REGULAR BOARD MEETING**  
**November 13, 2023, 7 P.M.**  
**Proposed Agenda**

CALL TO ORDER, PLEDGE OF ALLEGIANCE AND ROLL CALL

MOTION TO APPROVE AGENDA

REPORTS: 1) Permits 2) Fire Chief 3) Treasurer 4) Solar Project

COMMUNICATIONS: None

PUBLIC COMMENT ON LISTED AGENDA ITEMS

PUBLIC HEARING ON ANNUAL STREET LIGHT DISTRICTS ASSESSMENT ROLL

MOTION TO APPROVE: (A member may request a separate vote on any item.)

OLD BUSINESS

- 1) Minutes of October 16, 2023, Regular Meeting

NEW BUSINESS

- 1) Approve bill list with a total of \$ 52,787.64 (attached)
- 2) Approve holiday closing of township offices from December 21, 2023 through January 2, 2024.
- 3) Approve revised request for 2024 Road Project for H Drive North (priority 1) and a request for 15 ½ Mile Road (priority 2) (attached)
- 4) Approve appointment of David VanArman to Fire Board to fill a vacancy with term ending 12-31-2024.
- 5) Approve designation of Office Manager Carl Fowler as Assistant Township FOIA Coordinator as recommended by the Clerk.
- 6) Approve METRO Act Right-of-Way Telecommunications permit with Midwest Energy Cooperative and authorize the Supervisor to sign on behalf of the township.
- 7) Approve resolution approving 2023-24 General and Michigan Avenue Street Light Districts budgets and assessment rolls (attached).
- 8) Approve resolution for 2023 Winter tax bill special assessment #5 for Preston Drive Special Assessment District (attached)
- 9) Approve special board meeting to consider FOIA appeals made by Glenn Kowalske and Gerald Bosserd to be held November 29, 2023, at 2:00 p.m..
- 10) Approve policy on use of public address system at meetings of Township Board and Commissions (attached).
- 11) Any other matters that may be properly brought before the Board.

DISCUSSION OF AGENDA ITEMS BY BOARD MEMBERS AND ROLL CALL VOTE

PUBLIC COMMENTS

BOARD MEMBER COMMENTS

ADJOURNMENT Next regular meeting scheduled for December 18, 2023, 7 p.m.

All documents are available on the website: [www.marshalltownship.org](http://www.marshalltownship.org) with this proposed agenda and for inspection at the township offices.

## Building

Permit #	Contractor	Job Address	Fee Total	Const. Value
P23B0049	MCCLELLAN DONALD	16605 13 MILE RD	\$285.00	\$0
<b>Work Description:</b> ADD BEDROOM AND OFFICE TO BASEMENT				
P23B0050	HAGAMAN DEREK	17651 14 MILE RD	\$815.00	\$0
<b>Work Description:</b> NEW HOME				
P23B0051	WEAVER HOLLY AND BRADL	12175 A N DR	\$175.00	\$0
<b>Work Description:</b> RE-ROOF AND RE-SHINGLE				
P23B0052	GOEB THOMAS & PATRICIA	16511 17 1/2 MILE RD	\$175.00	\$0
<b>Work Description:</b> 16 X 35 CAR PORT				
P23B0053	LADD SCOTT & GERALDINE	16632 SUNSET HILLS DR	\$175.00	\$0
<b>Work Description:</b> 16 X 24 SHED				
P23B0054	EVANS KOLLEEN K	14240 J N DR	\$175.00	\$0
<b>Work Description:</b> TEAR OFF AND RE-SHINGLE				
P23B0055	KALAMAZOO RIVER COMMUN	116 MARSHALL ST	\$300.00	\$0
<b>Work Description:</b> NEW RESTROOM FOR BOAT/CANOE LAUNCH AREA				
P23B0056	STRAND GREGG & COURY AI	14690 17 1/2 MILE RD	\$415.00	\$0
<b>Work Description:</b> 30 X 40 X 16 WITH 12' LEAN TOO				

<b>Total Permits For Type:</b>	<b>8</b>
<b>Total Fees For Type:</b>	<b>\$2,515.00</b>
<b>Total Const. Value For Type:</b>	<b>\$0</b>

## Electrical

Permit #	Contractor	Job Address	Fee Total	Const. Value
P23E0050	DENNING JOHN C & GWEND	16605 13 MILE RD	\$115.00	\$0
<b>Work Description:</b> BEDROOM/OFFICE IN BASEMENT				
P23E0051	SCHULER ROBERT J TRUST	17321 17 MILE RD	\$125.00	\$0
<b>Work Description:</b> SERVICE				
P23E0052	BLEVINS CHARLES	15555 13 MILE RD	\$225.00	\$0
<b>Work Description:</b> SERVICE UPGRADE				

P23E0053	PARKER JEFFREY & LESLEY L	14581 J N DR	\$125.00	\$0
<b>Work Description:</b> SERVICE ONLY				
P23E0054	SCHOENFELD EDWARD C & LI	17880 OLD US 27 N	\$125.00	\$0
<b>Work Description:</b> INSTALL GENERATOR				
P23E0055	BURKE ALLISON	125 MARSHALL ST	\$273.00	\$0
<b>Work Description:</b> ELECTRICAL UPGRADE				
P23E0056	G DRIVE MARSHALL LLC	16700 G N DR	\$135.00	\$0
<b>Work Description:</b> POWER FOR CONSUMERS ENERGY RECTIFIER				
P23E0057	CERES FARMS LLC	14453 H N DR	\$167.00	\$0
<b>Work Description:</b> NEW 400 AMP 120/240 VOLTS SERVICE FOR OFFICE TRAILERS				
<b>Total Permits For Type:</b>				<b>8</b>
<b>Total Fees For Type:</b>				<b>\$1,290.00</b>
<b>Total Const. Value For Type:</b>				<b>\$0</b>

## Mechanical

Permit #	Contractor	Job Address	Fee Total	Const. Value
P23M0053	DYE JENNIFER	193 HIGHFIELD RD	\$110.00	\$0
<b>Work Description:</b> WATER HEATER				
P23M0054	STEWART NATHAN & KATE	185 HICKORY HLS	\$101.00	\$0
<b>Work Description:</b> GAS/OIL EQUIP AND HUMIDIFIER				
P23M0055	LEZOTTE BARBARA & TERRE	15755 TAU RD	\$105.00	\$0
<b>Work Description:</b> GAS LINE				
P23M0056	VAVRINA BARRY	12400 16 MILE RD	\$121.00	\$0
<b>Work Description:</b> LP TANK SET				
P23M0057	LEZOTTE BARBARA & TERRE	15755 TAU RD	\$190.00	\$0
<b>Work Description:</b> NEW GAS/OIL EQUIP., WATER HEATER, A/C				
P23M0058	COLE ALBERT	125 MARSHALL ST	\$240.00	\$0
<b>Work Description:</b> RES HEATING SYSTEM INCLUDES DUCT AND PIPE, A/C, AND HEAT PUMP INCLUDES DUCT WORK				
P23M0059	GESCH MICHAEL & KAYLA	15354 17 1/2 MILE RD	\$100.00	\$0
<b>Work Description:</b> NEW GAS/OIL EQUIP				
P23M0060	TOYZAN GORDON G & MARY	16169 18 MILE RD	\$185.00	\$0
<b>Work Description:</b> GAS BURNING EQUIPMENT INSTALL				

**Total Permits For Type:**

Total Fees For Type: \$1,152.00  
Total Const. Value For Type: \$0

## Plumbing

---

Permit #	Contractor	Job Address	Fee Total	Const. Value
P23P0008	WILLAMS JESSE	12542 15 1/2 MILE RD	\$247.00	\$0

Work Description: NEW HOME

---

Total Permits For Type: 1  
Total Fees For Type: \$247.00  
Total Const. Value For Type: \$0

## Report Summary

---

Population: All Records  
Permit.DateIssued Between  
10/1/2023 12:00:00 AM AND  
10/31/2023 11:59:59 PM

Grand Total Fees: \$5,204.00  
Grand Total Permits: 25  
Grand Total Const. Value: \$0

**MARSHALL TOWNSHIP TREASURER'S REPORT**  
**As of September 30, 2023 (CORRECTED)**

**Deposit Balances**

Southern Michigan Bank & Trust....	\$ 2,203,959.72
Marshall Community Credit Union...	69.25 (9/30/23)
KCCU.....	1,027.36(9/30/23)
Riley Wealth Management	1,324.31
<b>Total.....</b>	<b>\$ 2,206,380.64</b>

**Certificates of Deposit**

Marshall Community Credit Union...	31,941.77 (11/05/23 – 1.05%)
Kellogg Community Credit Union....	51,461.85 (05/20/24 – 3.06%)
Kellogg Community Credit Union....	51,313.63 (01/20/24 – 4.889%)
Huntington Bank.....	82,085.98 (11/22/23 - 0.10%)
Huntington Bank.....	57,110.30 (11/20/24 – 0.10%)
City National Bank.....	439,894.40 (12/21/23 – 5.350%)
<b>Total.....</b>	<b>\$ 713,807.93</b>
<b>GRAND TOTAL.....</b>	<b>\$ 2,920,188.57*</b>

<b>August 31, 2023 Ending Total.....</b>	<b>\$3,018,549.40</b>
<b>July 31,2023 Ending Total.....</b>	<b>3,045,818.75</b>
<b>June 30, 2023 Ending Total.....</b>	<b>2,973,374.45</b>
<b>May 31, 2023 Ending Total.....</b>	<b>2,562,554.71</b>
<b>April 30, 2023 Ending Total.....</b>	<b>2,585,804.04</b>
<b>March 31, 2023 Ending Total.....</b>	<b>2,606,580.06</b>
<b>February 28, 2023 Ending Total.....</b>	<b>2,489,832.20</b>
<b>January 31, 2023 Ending Total.....</b>	<b>2,428,195.67</b>
<b>December 31, 2022 Ending Total....</b>	<b>2,393,368.63</b>
<b>November 30, 2022 Ending Total....</b>	<b>2,377,178.23</b>
<b>October 31, 2022 Ending Total.....</b>	<b>2,415,493.94</b>
<b>September 30, 2022 Ending Total...</b>	<b>2,342,324.77</b>
<b>August 31, 2022 Ending Total.....</b>	<b>2,351,990.65</b>

\*As of 3/31/23, \$1,027,694 is restricted fund balance from the fire department millage and county park millage sharing. Assigned fund balances are: \$300,838 for fire equipment and facilities; \$23,000, for township development; \$115,130 for general facility improvements and \$400,000, for subsequent year budget use (budget stabilization). Unassigned fund balance is \$460,893 including unspent ARPA funding. Total fund balance is \$2,336,226 as of 3/31/23.

David VanArman, Treasurer  
 10-13-23

**MARSHALL TOWNSHIP TREASURER'S REPORT**

**As of October 31, 2023**

**Deposit Balances**

Southern Michigan Bank & Trust....	\$ 2,236,280.96
Marshall Community Credit Union...	69.25 (9/30/23)
KCCU.....	1,027.36 (9/30/23)
Riley Wealth Management	1,324.31
<b>Total.....</b>	<b>\$ 2,238,701.88</b>

**Certificates of Deposit**

Marshall Community Credit Union...	31,941.77 (11/05/23 – 1.05%)
Kellogg Community Credit Union....	51,461.85 (05/20/24 – 3.06%)
Kellogg Community Credit Union....	51,313.63 (01/20/24 – 4.889%)
Huntington Bank.....	82,085.98 (11/22/23 - 0.10%)
Huntington Bank.....	57,110.30 (11/20/24 – 0.10%)
City National Bank.....	440,022.00 (12/21/23 – 5.350%)
<b>Total.....</b>	<b>\$ 713,935.53</b>
<b>GRAND TOTAL.....</b>	<b>\$ 2,952,637.41*</b>

<b>September 30, 2023 Ending Total....</b>	<b>\$2,920,188.57</b>
<b>August 31, 2023 Ending Total.....</b>	<b>\$3,018,549.40</b>
<b>July 31, 2023 Ending Total.....</b>	<b>3,045,818.75</b>
<b>June 30, 2023 Ending Total.....</b>	<b>2,973,374.45</b>
<b>May 31, 2023 Ending Total.....</b>	<b>2,562,554.71</b>
<b>April 30, 2023 Ending Total.....</b>	<b>2,585,804.04</b>
<b>March 31, 2023 Ending Total.....</b>	<b>2,606,580.06</b>
<b>February 28, 2023 Ending Total.....</b>	<b>2,489,832.20</b>
<b>January 31, 2023 Ending Total.....</b>	<b>2,428,195.67</b>
<b>December 31, 2022 Ending Total....</b>	<b>2,393,368.63</b>
<b>November 30, 2022 Ending Total....</b>	<b>2,377,178.23</b>
<b>October 31, 2022 Ending Total.....</b>	<b>2,415,493.94</b>
<b>September 30, 2022 Ending Total...</b>	<b>2,342,324.77</b>

\*As of 3/31/23, \$1,027,694 is restricted fund balance from the fire department millage and county park millage sharing. Assigned fund balances are: \$300,838 for fire equipment and facilities; \$23,000, for township development; \$115,130 for general facility improvements and \$400,000, for subsequent year budget use (budget stabilization). Unassigned fund balance is \$460,893 including unspent ARPA funding. Total fund balance is \$2,336,226 as of 3/31/23.

David VanArman, Treasurer  
11-10-23

**MARSHALL TOWNSHIP**  
**STREET LIGHT ASSESSMENT**  
**PUBLIC HEARING NOTICE**

The Marshall Township Board will conduct a public hearing on the proposed 2023 special assessment tax rolls for property within the township's General and Michigan Avenue Street light districts at its regular meeting at 7 p.m. on November 13, 2023. The proposed rate for the General District remains at \$36.21 per buildable property parcel. The proposed rate for the Michigan Avenue District remains at \$115.96 per buildable property parcel. The assessment would appear on winter 2023 property tax bills. A copy of the proposed assessment rolls and budgets is available for public inspection during regular township office hours Monday through Wednesday 9:00 a.m. until 3:30 p.m. and on the township's website: [www.marshalltownship.org](http://www.marshalltownship.org). The Board will consider approving the budget and rolls after the public hearing. Township offices are located at 13551 Myron Avery Drive, Marshall, MI 49068.

Jeffrey S. Albaugh,  
Marshall Township Clerk

**TOWNSHIP OF MARSHALL**  
**MICHIGAN AVENUE STREET LIGHT DISTRICT BUDGET**  
**2023-2024**

For the period 4/1/23 through 3/31/24


There are 28\* property parcels within the Marshall Township Michigan Avenue Public Street Lighting District.

The anticipated expenses of the District are as follows:

Consumers Power	4,229.00
Administrative Expenses (public notices, accounting, etc)	100.00
TOTAL	4,329.00
PROPERTY OWNER APPORTIONMENT (75%)	3,247.00
PROPERTY OWNER PER PARCEL ASSESSMENT	115.96
TOWNSHIP GENERAL FUND APPORTIONMENT (25%)	1,082.00

In addition, the Township maintains 17 street lights at road intersections and 2 at the I-69/Michigan Avenue park and ride lot as recommended for public safety purposes. The anticipated cost for these lights is \$4,080 which is paid separately from the general fund of the township.

\*2 parcels are under a PA 425 agreement with the City of Marshall and are not directly assessed as a result. The assessment equivalent for these 2 parcels is paid by proceeds from the PA 425 agreement.

  
Jeffrey S. Albaugh,  
Budget Officer  
October 26, 2023



SPECIAL ASSESSMENT ROLL  
BLOCK: 8 - 8, INDEX: SPECIAL CODE  
All Special Assessments  
WINTER SEASON

Parcel No	Owners Name	Sp. Assessment	Amount
16-270-018-01	EON COMPANY, L.L.C. 13153 WORTHINGTON COURT CHELSEA MI 48118	8: MICH. AVE LIGHTS	115.96
16-271-027-00	PERCIVAL SHIRLEE 6261 20 MILE RD HOMER MI 49245	8: MICH. AVE LIGHTS	115.96
16-271-030-00	DOUGLAS BOSHEARS TRUST 757 N KALAMAZOO AVE MARSHALL MI 49068	8: MICH. AVE LIGHTS	115.96
16-271-036-00	ELLA BROWN CHARITABLE CIR 200 N MADISON MARSHALL MI 49068	8: MICH. AVE LIGHTS	115.96
16-272-003-00	MARSHALL AREA ECONOMIC DE 323 WEST MICHIGAN AVE MARSHALL MI 49068	8: MICH. AVE LIGHTS	115.96
16-272-006-00	MARSHALL AREA ECONOMIC DE 323 WEST MICHIGAN AVE MARSHALL MI 49068	8: MICH. AVE LIGHTS	115.96
16-272-006-01	MARSHALL AREA ECONOMIC DE 323 WEST MICHIGAN AVE MARSHALL MI 49068	8: MICH. AVE LIGHTS	115.96
16-272-009-01	MARSHALL AREA ECONOMIC DE 323 WEST MICHIGAN AVE MARSHALL MI 49068	8: MICH. AVE LIGHTS	115.96
16-272-012-00	MARSHALL AREA ECONOMIC DE 323 WEST MICHIGAN AVE MARSHALL MI 49068	8: MICH. AVE LIGHTS	115.96
16-273-009-01	MARSHALL AREA ECONOMIC DE 323 WEST MICHIGAN AVE MARSHALL MI 49068	8: MICH. AVE LIGHTS	115.96
16-280-003-00	ELLA BROWN CHARITABLE CIR 200 N MADISON MARSHALL MI 49068	8: MICH. AVE LIGHTS	115.96
16-280-012-00	MARSHALL AREA ECONOMIC DE 323 WEST MICHIGAN AVE MARSHALL MI 49068	8: MICH. AVE LIGHTS	115.96
16-280-021-00	MARSHALL AREA ECONOMIC DE 323 WEST MICHIGAN AVE MARSHALL MI 49068	8: MICH. AVE LIGHTS	115.96
16-280-024-00	MARSHALL AREA ECONOMIC DE 323 WEST MICHIGAN AVE MARSHALL MI 49068	8: MICH. AVE LIGHTS	115.96
16-281-003-00	MAHANT LLC 14884 WEST MICHIGAN AVE MARSHALL MI 49068	8: MICH. AVE LIGHTS	115.96
16-401-003-00	WYLEE PROPERTIES LLC 14805 W MICHIGAN AVE MARSHALL MI 49068	8: MICH. AVE LIGHTS	115.96
16-401-006-00	WYLEE PROPERTIES LLC 14805 W MICHIGAN AVE MARSHALL MI 49068	8: MICH. AVE LIGHTS	115.96
16-401-009-00	WYLEE PROPERTIES LLC 14805 WEST MICHIGAN AVE. MARSHALL MI 49068	8: MICH. AVE LIGHTS	115.96
16-401-012-00	WYLEE PROPERTIES LLC 14845 W MICHIGAN AVE MARSHALL MI 49068	8: MICH. AVE LIGHTS	115.96
16-401-018-00	FLETCHER RENTAL PROPERTIE 12504 L DRIVE N BATTLE CREEK MI 49014	8: MICH. AVE LIGHTS	115.96
16-401-021-00	FLETCHER OFFICE PROPERTIE 12504 L DRIVE NORTH BATTLE CREEK MI 49014	8: MICH. AVE LIGHTS	115.96
16-401-024-00	FLETCHER OFFICE PROPERTIE 12504 L DRIVE NORTH BATTLE CREEK MI 49014	8: MICH. AVE LIGHTS	115.96
16-402-003-00	HOLM JUSTIN & BRITTANY 14971 W MICHIGAN AVE MARSHALL MI 49068	8: MICH. AVE LIGHTS	115.96
16-403-003-00	IYUGA COMPANY, LLC 13153 WORTHINGTON CT CHELSEA MI 48118	8: MICH. AVE LIGHTS	115.96
16-450-018-01	RIBOSCY REAL ESTATE, LLC 3003 STADIUM DRIVE KALAMAZOO MI 49008	8: MICH. AVE LIGHTS	115.96
16-450-021-00	CONSUMERS ENERGY ONE ENERGY PLAZA JACKSON MI 49201-9938	8: MICH. AVE LIGHTS	115.96

SPECIAL ASSESSMENT ROLL  
BLOCK: 8 - 8, INDEX: SPECIAL CODE  
All Special Assessments  
WINTER SEASON

Parcel No	Owners Name	Sp. Assessment	Amount
Totals for 8 MICH. AVE LIGHTS		Count: 26	3,014.96
Grand Totals		Count: 26	3,014.96

**TOWNSHIP OF MARSHALL**  
**GENERAL STREET LIGHT DISTRICT BUDGET**  
**2023-2024**


For the period 4/1/23 through 3/31/24:

There are 316 buildable property parcels within the Marshall Township General Public Street Lighting District.

The anticipated expenses of the District are as follows:

Marshall Utilities (North Kalamazoo Avenue and Allison Drive units)	\$ 1,670.00
Consumers Power (all other areas)	11,692.00
Administrative Expenses (public notices, accounting, etc)	100.00
TOTAL	13,462.00
PROPERTY OWNER APPORTIONMENT (85%)	11,443.00
PROPERTY OWNER PER PARCEL ASSESSMENT	36.21
TOWNSHIP GENERAL APPORTIONMENT (15%)	2,019.00

In addition, the Township maintains 17 street lights at road intersections and 2 at the I-69/Michigan Avenue park and ride lot for public safety purposes. The anticipated cost for these lights is \$4,080 paid separately from the general fund of the township.

  
Jeffrey S. Albaugh,  
Budget Officer  
October 26, 2023

SPECIAL ASSESSMENT ROLL  
BLOCK: 1 - 1, INDEX: SPECIAL CODE  
All Special Assessments  
WINTER SEASON

Parcel No	Owners Name	Sp. Assessment	Amount
16-140-021-00	WALTERS JOHN LIVING TRUST 9555 17 MILE RD MARSHALL MI 49068	1: STREET LIGHTS	36.21
16-140-027-00	MCFADDEN DANIEL 16493 HUBBARD ROAD MARSHALL MI 49068	1: STREET LIGHTS	36.21
16-140-030-00	EDWARDS EDDIE & CAROL TRU 15321 WALTERS DR MARSHALL MI 49068	1: STREET LIGHTS	36.21
16-142-003-00	BENNETT CHELSEA & BLOWERS 16581 F DRIVE NORTH MARSHALL MI 49068	1: STREET LIGHTS	36.21
16-142-006-00	MERRINGER ANTHONY & BRAND 16549 F DRIVE NORTH MARSHALL MI 49068	1: STREET LIGHTS	36.21
16-142-009-00	ANNIS WILLAM AND KELLI 16519 F DRIVE NORTH MARSHALL MI 49068	1: STREET LIGHTS	36.21
16-142-015-00	HILLS SHARON 16515 F DRIVE NORTH MARSHALL MI 49068	1: STREET LIGHTS	36.21
16-143-003-00	CONNELLY MARY, JAMES, CHA 15301 16 1/2 MILE ROAD MARSHALL MI 49068	1: STREET LIGHTS	36.21
16-151-015-00	FRANKS STEPHEN & KELLIE 15901 F DRIVE N MARSHALL MI 49068	1: STREET LIGHTS	36.21
16-151-015-01	FRANKS STEPHEN & KELLIE 15901 F DRIVE N MARSHALL MI 49068	1: STREET LIGHTS	36.21
16-190-006-08	SHELCCENT ENTERPRISES 12950 E MICHIGAN BATTLE CREEK MI 49014	1: STREET LIGHTS	36.21
16-200-018-00	JORDON DONALD & LORA 14404 13 MILE RD BATTLE CREEK MI 49014	1: STREET LIGHTS	36.21
16-200-018-01	CTH ENTERPRISES CORP 2607 HILLEGAS RD FORT WAYNE IN 46808	1: STREET LIGHTS	36.21
16-200-021-00	FERRELLGAS ONE LIBERTY PLAZA LIBERTY MO 64068	1: STREET LIGHTS	36.21
16-200-024-00	SOTHEARITH LAMUTH & SUMIT 15432 17 1/2 MILE ROAD MARSHALL MI 49068	1: STREET LIGHTS	36.21
16-230-009-00	CARSON TYLER & RACHEL 762 N KALAMAZOO AVE MARSHALL MI 49068	1: STREET LIGHTS	36.21
16-230-009-01	MEISTER BRYAN & STACY, TR 770 N KALAMAZOO AVE MARSHALL MI 49068	1: STREET LIGHTS	36.21
16-230-009-02	GRAY JAMES & DENISE 766 N KALAMAZOO AVE MARSHALL MI 49068	1: STREET LIGHTS	36.21
16-230-012-00	OSBORNE LINDA, DEREK & 783 N KALAMAZOO AVE MARSHALL MI 49068	1: STREET LIGHTS	36.21
16-230-012-01	ROTH JAMES AND ELIZABETH 781 NORTH KALAMAZOO AVENUE MARSHALL MI 49068	1: STREET LIGHTS	36.21
16-230-015-02	HANKEY RACHAEL 734 ALLISON DR MARSHALL MI 49068	1: STREET LIGHTS	36.21
16-230-015-03	ABBOTT BERNARD C & DIANE 731 ALLISON DR MARSHALL MI 49068	1: STREET LIGHTS	36.21
16-230-015-04	SCHUBEL DIAN, TRUST 740 ALLISON MARSHALL MI 49068	1: STREET LIGHTS	36.21
16-230-021-00	CULP LISA & SHAUN 737 N KALAMAZOO AVE MARSHALL MI 49068	1: STREET LIGHTS	36.21
16-230-021-01	MEYER ROBERT L & BETH A 733 NORTH KALAMAZOO AVE MARSHALL MI 49068	1: STREET LIGHTS	36.21
16-230-027-00	DAVIS SCOTT & JOANNE 700 N KALAMAZOO AVE MARSHALL MI 49068	1: STREET LIGHTS	36.21

SPECIAL ASSESSMENT ROLL  
BLOCK: 1 - 1, INDEX: SPECIAL CODE  
All Special Assessments  
WINTER SEASON

Parcel No	Owners Name	Sp. Assessment	Amount
16-230-030-00	HARLOW RENEE T 720 N KALAMAZOO AVE MARSHALL MI 49068	1: STREET LIGHTS	36.21
16-230-033-00	YATOOMA JORDAN & ADRIANNA 740 N KALAMAZOO AVE MARSHALL MI 49068	1: STREET LIGHTS	36.21
16-230-036-00	LIGHTHALL PATRICK & BRITT 750 N KALAMAZOO AVE MARSHALL MI 49068	1: STREET LIGHTS	36.21
16-230-039-00	BONNELL AMBER & TIMOTHY 752 N KALAMAZOO AVE MARSHALL MI 49068	1: STREET LIGHTS	36.21
16-230-042-00	TRUCKEY AMY JO & JON VANW 754 N KALAMAZOO MARSHALL MI 49068	1: STREET LIGHTS	36.21
16-231-003-00	BOWERS CHRISTOPHER & KAIT 756 N KALAMAZOO MARSHALL MI 49068	1: STREET LIGHTS	36.21
16-231-006-00	BARTREM MITCHELL & KAYLA 758 N KALAMAZOO AVE MARSHALL MI 49068	1: STREET LIGHTS	36.21
16-231-009-00	THE AULIS TRUST 760 N KALAMAZOO AVE MARSHALL MI 49068	1: STREET LIGHTS	36.21
16-231-012-00	RUSSELL MATTHEW & STACEY 749 N KALAMAZOO AVE MARSHALL MI 49068	1: STREET LIGHTS	36.21
16-231-015-00	HACKWORTH CHRISTOPHER & J 741 N KALAMAZOO AVE MARSHALL MI 49068	1: STREET LIGHTS	36.21
16-231-018-00	DRYER WILLIAM AND JENNIFE 755 N KALAMAZOO AVE MARSHALL MI 49068	1: STREET LIGHTS	36.21
16-231-021-00	DOUGLAS BOSHEARS TRUST 757 N KALAMAZOO AVE MARSHALL MI 49068	1: STREET LIGHTS	36.21
16-231-024-00	DUBOIS RICHARD & LISA 759 N KALAMAZOO AVE MARSHALL MI 49068	1: STREET LIGHTS	36.21
16-231-027-00	FREVER MARK & MOLLY 761 N KALAMAZOO AVE MARSHALL MI 49068	1: STREET LIGHTS	36.21
16-232-003-00	DAVIDSON RICHARD 763 N KALAMAZOO AVE MARSHALL MI 49068	1: STREET LIGHTS	36.21
16-303-003-00	BAUER GARY 123 COURT STREET CERESCO MI 49033	1: STREET LIGHTS	36.21
16-303-006-00	DEWITT JOSHUA 135 COURT STREET CERESCO MI 49033	1: STREET LIGHTS	36.21
16-303-009-00	FREY RICHARD & DAWN 330 N MAIN ST CERESCO MI 49033	1: STREET LIGHTS	36.21
16-303-012-00	ROCCO LEROY, TRUST 11441 12 MILE RD CERESCO MI 49033	1: STREET LIGHTS	36.21
16-303-015-00	RITTER STEPHANIE 148 COURT STREET CERESCO MI 49033	1: STREET LIGHTS	36.21
16-303-018-00	NAY ANTHONY & JENNIFER 131 PIERCE ST CERESCO MI 49033	1: STREET LIGHTS	36.21
16-303-021-00	PAYTONS PADS AND PROPERTI PO BOX 177 EAST LEROY MI 49051	1: STREET LIGHTS	36.21
16-303-021-01	PAYTONS PADS AND PROPERTI PO BOX 177 EAST LEROY MI 49051	1: STREET LIGHTS	36.21
16-303-024-00	TAYLOR TORI & HOPPE EVAN 220 N MAIN ST CERESCO MI 49033	1: STREET LIGHTS	36.21
16-303-027-00	KRIEVINS NANCY 119 PIERCE ST CERESCO MI 49033	1: STREET LIGHTS	36.21
16-303-030-00	HATTON JESSIE 125 PIERCE ST CERESCO MI 49033	1: STREET LIGHTS	36.21

SPECIAL ASSESSMENT ROLL  
BLOCK: 1 - 1, INDEX: SPECIAL CODE  
All Special Assessments  
WINTER SEASON

Parcel No	Owners Name	Sp. Assessment	Amount
16-303-033-00	BANASZAK DON & JENNY 203 PIERCE ST CERESCO MI 49033	1: STREET LIGHTS	36.21
16-304-003-00	BRUGGEMAN JOHN 138 MAIN ST CERESCO MI 49033	1: STREET LIGHTS	36.21
16-304-006-00	ROCHO STEVEN & HEATHER 199 N MAIN ST CERESCO MI	1: STREET LIGHTS	36.21
16-304-009-00	GREEN ANTHONY & DENISE 116 PIERCE ST CERESCO MI 49033	1: STREET LIGHTS	36.21
16-304-012-00	NAY JAMIE AND JENNIFER 124 PIERCE ST CERESCO MI 49033	1: STREET LIGHTS	36.21
16-304-015-00	PLATSCHORRE SCOTTY 132 PIERCE ST CERESCO MI 49033	1: STREET LIGHTS	36.21
16-304-018-00	LEMAY CARISA 149 MANSIE ST CERESCO MI 49033	1: STREET LIGHTS	36.21
16-304-021-00	VAN VALKENBURG PATRICIA M PO BOX 33 CERESCO MI 49033	1: STREET LIGHTS	36.21
16-304-024-00	WALKER BETH 114 MANSIE ST CERESCO MI 49033	1: STREET LIGHTS	36.21
16-304-027-00	VOYCE JERRY & PATSY TRUST 6425 FIVE MILE RD EAST LEROY MI 49051	1: STREET LIGHTS	36.21
16-304-030-00	HAYES ROBIN 236 PIERCE CERESCO MI 49033	1: STREET LIGHTS	36.21
16-304-033-00	STEELE DON III & ANNA 237 MARSHALL ST CERESCO MI 49033	1: STREET LIGHTS	36.21
16-305-003-00	WILLIAMS PAUL & DEBORAH PO BOX 34 CLIMAX MI 49034	1: STREET LIGHTS	36.21
16-305-006-00	WILLISON BARBARA 105 MARSHALL ST CERESCO MI 49033	1: STREET LIGHTS	36.21
16-305-009-00	BURKE ALLISON 125 MARSHALL ST CERESCO MI 49033	1: STREET LIGHTS	36.21
16-305-012-00	HENDRICKSON LINDSAY 127 MARSHALL ST CERESCO MI 49033	1: STREET LIGHTS	36.21
16-305-015-00	DRAGANI ANTHONY 137 MARSHALL ST CERESCO MI 49033	1: STREET LIGHTS	36.21
16-305-018-00	GONYER JEFFREY F & SUSAN 107 FOX AVE BATTLE CREEK MI 49037	1: STREET LIGHTS	36.21
16-305-021-00	FREY RICHARD, DAWN, AND 330 N MAIN ST PO BOX 51 CERESCO MI 49033	1: STREET LIGHTS	36.21
16-305-024-00	FELTER WANDA 223 MARSHALL ST CERESCO MI 49033	1: STREET LIGHTS	36.21
16-305-027-00	MASON DAVID 229 MARSHALL ST CERESCO MI 49033	1: STREET LIGHTS	36.21
16-306-003-00	CERESCO BAPTIST CHURCH 230 MARSHALL ST CERESCO MI 49033	1: STREET LIGHTS	36.21
16-306-006-00	CERESCO BAPTIST CHURCH PO BOX 35 CERESCO MI 49033	1: STREET LIGHTS	36.21
16-306-009-00	WALBECK FORREST 319 MARSHALL ST CERESCO MI 49033	1: STREET LIGHTS	36.21
16-306-012-03	KALAMAZOO RIVER COMMUNITY 7440 BATH ROAD LAINGSBURG MI 48848	1: STREET LIGHTS	36.21
16-306-015-00	BULLER STEVEN TRUST 161 S MAIN ST CERESCO MI 49033	1: STREET LIGHTS	36.21

Parcel No	Owners Name	Sp. Assessment	Amount
16-306-018-00	OLDS JESSICA & ANDREW LIM 148 MARSHALL ST CERESCO MI 49033	1: STREET LIGHTS	36.21
16-306-021-00	HUNSICKER JAMES E & JUDIT PO BOX 104 CERESCO MI 49033	1: STREET LIGHTS	36.21
16-306-024-00	CERESCO BAPTIST CHURCH 230 MARSHALL CERESCO MI 49033	1: STREET LIGHTS	36.21
16-306-030-00	CASEY JUSTIN & HEATHER 244 MARSHALL ST CERESCO MI 49033	1: STREET LIGHTS	36.21
16-307-003-00	CERESCO BAPTIST CHURCH 230 MARSHALL CERESCO MI 49033	1: STREET LIGHTS	36.21
16-307-006-00	CASEY PROPERTIES #1 LLC 244 MARSHALL ST CERESCO MI 49033	1: STREET LIGHTS	36.21
16-307-009-00	MINTER GARY JR 187 WATER STREET CERESCO MI 49033	1: STREET LIGHTS	36.21
16-307-012-00	DEWYSE SHELBY 218 S MAIN ST CERESCO MI 49033	1: STREET LIGHTS	36.21
16-307-015-00	SACKRIDER FARMS 11740 E MICHIGAN AVE BATTLE CREEK MI 49014	1: STREET LIGHTS	36.21
16-307-027-00	FALCON PARTNERS, LLC 112 S FOUNTAIN ST MARSHALL MI 49068	1: STREET LIGHTS	36.21
16-330-009-00	DERMYER PATRICK 14747 A DRIVE NORTH MARSHALL MI 49068	1: STREET LIGHTS	36.21
16-331-018-00	LEICHLITER WAYNE 14658 A DRIVE NORTH MARSHALL MI 49068	1: STREET LIGHTS	36.21
16-331-021-00	MESTEMAKER PAUL A & MARY 14696 A DRIVE NORTH MARSHALL MI 49068	1: STREET LIGHTS	36.21
16-331-024-00	GROSS HARRY & SUSAN 14688 A DRIVE NORTH MARSHALL MI 49068	1: STREET LIGHTS	36.21
16-341-003-00	JENKS DALE AND CHERYL TRU 15011 A DRIVE NORTH MARSHALL MI 49068	1: STREET LIGHTS	36.21
16-341-009-00	FIERO DAVID & DIANE 15070 A DRIVE NORTH MARSHALL MI 49068	1: STREET LIGHTS	36.21
16-341-018-00	METHENY GARY AND MEGAN 15030 A DRIVE NORTH MARSHALL MI 49068	1: STREET LIGHTS	36.21
16-341-021-00	FERGUSON RYAN & HOPE 15074 A DRIVE NORTH MARSHALL MI 49068	1: STREET LIGHTS	36.21
16-341-024-00	WEERS STEPHEN M & W 15096 A DRIVE NORTH MARSHALL MI 49068	1: STREET LIGHTS	36.21
16-341-030-00	BOROUGH JENNIFER TRUST 15098 A DRIVE NORTH MARSHALL MI 49068	1: STREET LIGHTS	36.21
16-437-002-00	LUNGER TERANCE & MARJORIE 61 COUNTRY HILLS MARSHALL MI 49068	1: STREET LIGHTS	36.21
16-437-005-00	HALL TOBY TRUST 79 COUNTRY HILLS MARSHALL MI 49068	1: STREET LIGHTS	36.21
16-437-008-00	LYMAN LYNN & SUSAN 97 COUNTRY HILLS MARSHALL MI 49068	1: STREET LIGHTS	36.21
16-437-010-00	BELCHER BRENT & WANDA 173 HICKORY HILLS MARSHALL MI 49068	1: STREET LIGHTS	36.21
16-437-011-00	MONTROSS MARK & RUTH 179 HICKORY HILLS MARSHALL MI 49068	1: STREET LIGHTS	36.21
16-437-013-00	HOFFMAN KEVIN & REBECCA 191 HICKORY HILLS MARSHALL MI 49068	1: STREET LIGHTS	36.21

SPECIAL ASSESSMENT ROLL  
BLOCK: 1 - 1, INDEX: SPECIAL CODE  
All Special Assessments  
WINTER SEASON

Parcel No	Owners Name	Sp. Assessment	Amount
16-437-014-00	KASE FREDERICK & LAURA 186 HICKORY HILLS MARSHALL MI 49068	1: STREET LIGHTS	36.21
16-437-062-00	CORNSTUBBLE DAVID & KRIST 55 COUNTRY HILLS MARSHALL MI 49068	1: STREET LIGHTS	36.21
16-437-064-00	KELLOGG ROY & PATRICIA 67 COUNTRY HILLS MARSHALL MI 49068	1: STREET LIGHTS	36.21
16-437-065-00	CURTIS STEVEN & REBECCA 73 COUNTRY HILLS MARSHALL MI 49068	1: STREET LIGHTS	36.21
16-437-067-00	CONTAT BRIAN & STACIE 85 COUNTRY HILLS MARSHALL MI 49068	1: STREET LIGHTS	36.21
16-437-068-00	ZAYED FARID 91 COUNTRY HILLS MARSHALL MI 49068	1: STREET LIGHTS	36.21
16-437-070-00	SCOTT GEORGE & SANDRA TRU 167 HICKORY HILLS MARSHALL MI 49068	1: STREET LIGHTS	36.21
16-437-073-00	STEWART NATHAN & KATE 185 HICKORY HILLS MARSHALL MI 49068	1: STREET LIGHTS	36.21
16-437-076-00	DENT NICHOLAS 180 HICKORY HILLS MARSHALL MI 49068	1: STREET LIGHTS	36.21
16-437-077-00	KIRBY DON AND LORENE 174 HICKORY HILLS MARSHALL MI 49068	1: STREET LIGHTS	36.21
16-437-078-00	MARX STEPHANIE 94 COUNTRY HILLS MARSHALL MI 49068	1: STREET LIGHTS	36.21
16-437-079-00	SZLAGA JAMES & MARIBETH 86 COUNTRY HILLS MARSHALL MI 49068	1: STREET LIGHTS	36.21
16-437-080-00	LYON NICOLAS & WENDY TRUS 72 COUNTRY HILLS MARSHALL MI 49068	1: STREET LIGHTS	36.21
16-437-081-00	OHMER DANIEL AND LINDA TR 64 COUNTRY HILLS MARSHALL MI 49068	1: STREET LIGHTS	36.21
16-437-082-00	DRAKE CHAD & AMBER 58 COUNTRY HILLS MARSHALL MI 49068	1: STREET LIGHTS	36.21
16-437-083-00	THOMPSON NICOLE 54 COUNTRY HILLS MARSHALL MI 49068	1: STREET LIGHTS	36.21
16-437-084-00	GOTHARD DANIEL & CYNTHIA 50 COUNTRY HILLS MARSHALL MI 49068	1: STREET LIGHTS	36.21
16-440-003-00	HAYES LISA 13126 W MICHIGAN AVE MARSHALL MI 49068	1: STREET LIGHTS	36.21
16-440-006-00	HAYES LISA 13126 W MICHIGAN AVE MARSHALL MI 49068	1: STREET LIGHTS	36.21
16-440-009-00	CRUZ MARGARITA M 13120 W MICHIGAN AVE MARSHALL MI 49068	1: STREET LIGHTS	36.21
16-440-012-00	BUSHEN DAVID 14275 EDEN STREET MARSHALL MI 49068	1: STREET LIGHTS	36.21
16-440-015-00	MURPHY BRENDA 13060 W MICHIGAN AVE MARSHALL MI 49068	1: STREET LIGHTS	36.21
16-440-018-00	INTEGRA HOMES LLC PO BOX 114 COLDWATER MI 49036	1: STREET LIGHTS	36.21
16-440-021-00	ZEBOLSKY JONAH & SARAH 13040 W MICHIGAN AVE MARSHALL MI 49068	1: STREET LIGHTS	36.21
16-440-024-00	MILLER WILLIAM 13000 W MICHIGAN AVE CERESCO MI 49033	1: STREET LIGHTS	36.21
16-440-027-00	MILLER WILLIAM 13000 W MICHIGAN AVE CERESCO MI 49033	1: STREET LIGHTS	36.21



SPECIAL ASSESSMENT ROLL  
BLOCK: 1 - 1, INDEX: SPECIAL CODE  
All Special Assessments  
WINTER SEASON

Parcel No	Owners Name	Sp. Assessment	Amount
16-441-003-00	KINTIGH MANG-BOR-LING 14284 13 MILE RD CERESCO MI 49033	1: STREET LIGHTS	36.21
16-441-006-00	HOLMES DENNIS & HALLIE DO 14278 13 MILE RD CERESCO MI 49033	1: STREET LIGHTS	36.21
16-441-009-00	HOLMES DENNIS & HALLIE DO 14278 13 MILE RD CERESCO MI 49033	1: STREET LIGHTS	36.21
16-441-012-00	JORDAN VALERIE L 14244 13 MILE RD CERESCO MI 49033	1: STREET LIGHTS	36.21
16-441-015-00	BYRD JORDAN 14212 13 MILE RD CERESCO MI 49033	1: STREET LIGHTS	36.21
16-441-018-00	RIZOR DONALD R & SALLY 14180 13 MILE RD CERESCO MI 49033	1: STREET LIGHTS	36.21
16-441-021-00	RIZOR DONALD R & SALLY 14180 13 MILE RD CERESCO MI 49033	1: STREET LIGHTS	36.21
16-441-024-00	CREECH BILLY GREGORY 14156 13 MILE ROAD CERESCO MI 49033	1: STREET LIGHTS	36.21
16-441-027-00	HANSON KINDRA 14110 13 MILE RD CERESCO MI 49033	1: STREET LIGHTS	36.21
16-441-027-00	HANSON KINDRA 14110 13 MILE RD CERESCO MI 49033	1: STREET LIGHTS	36.21
16-442-003-00	LAFFERTY ROBERT & BETTY 14090 13 MILE RD CERESCO MI 49033	1: STREET LIGHTS	36.21
16-442-003-00	LAFFERTY ROBERT & BETTY 14090 13 MILE RD CERESCO MI 49033	1: STREET LIGHTS	36.21
16-442-009-00	BREWER SHANE 14064 13 MILE RD CERESCO MI 49033	1: STREET LIGHTS	36.21
16-442-012-00	BREWER SHANE 14064 13 MILE RD CERESCO MI 49033	1: STREET LIGHTS	36.21
16-442-015-00	BREWER SHANE 14064 13 MILE RD CERESCO MI 49033	1: STREET LIGHTS	36.21
16-442-018-00	BREWER SHANE 14064 13 MILE RD CERESCO MI 49033	1: STREET LIGHTS	36.21
16-442-021-00	COLE MELVIN A & LINDA 14044 13 MILE RD CERESCO MI 49033	1: STREET LIGHTS	36.21
16-442-024-00	BREWER SHANE 14064 13 MILE RD CERESCO MI 49033	1: STREET LIGHTS	36.21
16-442-027-00	BREWER SHANE 14064 13 MILE RD CERESCO MI 49033	1: STREET LIGHTS	36.21
16-442-030-00	LEPAGE BENJAMIN 14065 EDEN STREET MARSHALL MI 49068	1: STREET LIGHTS	36.21
16-443-003-00	BREWER SHANE 14064 13 MILE RD CERESCO MI 49033	1: STREET LIGHTS	36.21
16-443-006-00	PAIGE SCOTT 14079 EDEN STREET MARSHALL MI 49068	1: STREET LIGHTS	36.21
16-443-006-00	PAIGE SCOTT 14079 EDEN STREET MARSHALL MI 49068	1: STREET LIGHTS	36.21
16-443-012-00	BRADLEY TAYLON 14103 EDEN STREET MARSHALL MI 49068	1: STREET LIGHTS	36.21
16-443-015-00	DOWDING SHERYL A. & DAVID 14125 EDEN STREET MARSHALL MI 49068	1: STREET LIGHTS	36.21
16-443-018-00	ESSEX SHARON TRUST 14161 EDEN STREET MARSHALL MI 49068	1: STREET LIGHTS	36.21

SPECIAL ASSESSMENT ROLL  
BLOCK: 1 - 1, INDEX: SPECIAL CODE  
All Special Assessments  
WINTER SEASON

Parcel No	Owners Name	Sp. Assessment	Amount
16-443-024-00	RIZOR DONALD R & SALLY 14180 13 MILE RD CERESCO MI 49033-9703	1: STREET LIGHTS	36.21
16-443-027-00	WALBECK LEONA, TRUST 14235 EDEN STREET MARSHALL MI 49068	1: STREET LIGHTS	36.21
16-443-030-00	WALBECK LEONA, TRUST 14235 EDEN STREET MARSHALL MI 49068	1: STREET LIGHTS	36.21
16-444-003-00	WALBECK LEONA, TRUST 14235 EDEN STREET MARSHALL MI 49068	1: STREET LIGHTS	36.21
16-444-006-00	REBER JANET 14249 EDEN STREET MARSHALL MI 49068	1: STREET LIGHTS	36.21
16-444-012-00	VEENKANT DENNIS & KAREN 14242 EDEN RD MARSHALL MI 49068	1: STREET LIGHTS	36.21
16-444-015-00	WELCH JOHN 14230 EDEN STREET MARSHALL MI 49068	1: STREET LIGHTS	36.21
16-444-018-00	SOMMERS LUANN 14192 EDEN STREET MARSHALL MI 49068	1: STREET LIGHTS	36.21
16-444-021-00	GIVEN JOSHUA 14174 EDEN STREET MARSHALL MI 49068	1: STREET LIGHTS	36.21
16-444-024-00	ZAPATA RAUL V & AMPARO R 14156 EDEN STREET MARSHALL MI 49068	1: STREET LIGHTS	36.21
16-444-027-00	ZAPATA ARTHURO & IRMA 1608 S DRIVE S FULTON MI 49052	1: STREET LIGHTS	36.21
16-444-030-00	ZAPATA RAUL&PEDRO&GEORGE& 14156 EDEN STREET MARSHALL MI 49068	1: STREET LIGHTS	36.21
16-445-003-00	VERPOOTEN JAMES & DADOW V 14100 EDEN STREET MARSHALL MI 49068	1: STREET LIGHTS	36.21
16-445-006-00	SUMMERFIELD ROBERT & W 14096 EDEN STREET MARSHALL MI 49068	1: STREET LIGHTS	36.21
16-445-009-00	SKINNER GARRETT & SHAWN 14052 EDEN STREET MARSHALL MI 49068	1: STREET LIGHTS	36.21
16-445-012-00	SKINNER GARRETT & SHAWN 14052 EDEN STREET MARSHALL MI 49068	1: STREET LIGHTS	36.21
16-445-015-00	SKINNER GARRETT & SHAWN 14052 EDEN STREET MARSHALL MI 49068	1: STREET LIGHTS	36.21
16-445-018-00	SKINNER GARRETT & SHAWN 14052 EDEN STREET MARSHALL MI 49068	1: STREET LIGHTS	36.21
16-445-021-00	SKINNER GARRETT & SHAWN 14052 EDEN STREET MARSHALL MI 49068	1: STREET LIGHTS	36.21
16-446-003-00	HAROFF THOMAS & TRACY 765 N KALAMAZOO AVE MARSHALL MI 49068	1: STREET LIGHTS	36.21
16-446-006-00	BORDERS JANET 12750 E MICHIGAN AVE BATTLE CREEK MI 49014	1: STREET LIGHTS	36.21
16-446-009-00	MALLOY MORGAN & HUGGETT C 775 N KALAMAZOO AVE MARSHALL MI 49068	1: STREET LIGHTS	36.21
16-446-015-00	COHOE WILLIAM 711 ALLISON DRIVE MARSHALL MI 49068	1: STREET LIGHTS	36.21
16-446-018-00	BUCZYNSKI THOMAS & LAURA 713 ALLISON DR MARSHALL MI 49068	1: STREET LIGHTS	36.21
16-446-021-00	HEIDENRIECH JUDITH, TRUST 715 ALLISON DR MARSHALL MI 49068	1: STREET LIGHTS	36.21
16-446-024-00	JEFFERY DENNIS & CHRISTIN 719 ALLISON DR MARSHALL MI 49068	1: STREET LIGHTS	36.21

SPECIAL ASSESSMENT ROLL  
BLOCK: 1 - 1, INDEX: SPECIAL CODE  
All Special Assessments  
WINTER SEASON

Parcel No	Owners Name	Sp. Assessment	Amount
16-447-003-00	MCPHERSON RITA AND MCGEHE 721 ALLISON DR MARSHALL MI 49068	1: STREET LIGHTS	36.21
16-447-006-00	GREENE JEFFREY & JULIA 723 ALLISON DR MARSHALL MI 49068	1: STREET LIGHTS	36.21
16-447-009-00	KOETJE RONALD & KIMBERLEE 725 ALLISON DR MARSHALL MI 49068	1: STREET LIGHTS	36.21
16-447-012-00	HAMMOND FAMILY PROTECTION 727 ALLISON DR MARSHALL MI 49068	1: STREET LIGHTS	36.21
16-447-015-00	HEATWOLE GREGORY & MARY A 729 ALLISON DR MARSHALL MI 49068	1: STREET LIGHTS	36.21
16-447-018-00	SCHWARTZ MATTHEW & KAYLEI 728 ALLISON DR MARSHALL MI 49068	1: STREET LIGHTS	36.21
16-447-021-00	CORCORAN JOHN & DANIELLE 722 ALLISON DR MARSHALL MI 49068	1: STREET LIGHTS	36.21
16-447-024-00	KLEE THERESA TRUST 718 ALLISON DR MARSHALL MI 49068	1: STREET LIGHTS	36.21
16-447-027-00	DELMOTTE PETER & ANNE 714 ALLISON DR MARSHALL MI 49068	1: STREET LIGHTS	36.21
16-447-030-00	CASE-BLANCHARD GERALD & S 712 ALLISON DR MARSHALL MI 49068	1: STREET LIGHTS	36.21
16-448-003-00	MACKEY EBAN & ROSE 710 ALLISON DR MARSHALL MI 49068	1: STREET LIGHTS	36.21
16-448-006-00	HAMPTON BRIAN & TOUROUGUI 708 ALLISON DR MARSHALL MI 49068	1: STREET LIGHTS	36.21
16-448-009-00	MCPARTLIN LLOYD & WALTON 706 ALLISON DR MARSHALL MI 49068	1: STREET LIGHTS	36.21
16-448-012-00	BROBST DAVID M & DOROTHY 702 ALLISON DR MARSHALL MI 49068	1: STREET LIGHTS	36.21
16-448-015-00	NORTHWOOD SWIM CLUB PO BOX 95 MARSHALL MI 49068	1: STREET LIGHTS	36.21
16-448-018-00	NORTHWOOD SWIM CLUB PO BOX 95 MARSHALL MI 49068	1: STREET LIGHTS	36.21
16-448-021-00	CLAEYS LOUIS & CAROL 16696 F DRIVE NORTH MARSHALL MI 49068	1: STREET LIGHTS	36.21
16-448-024-00	COLLINS JAMES & ELSIE 16652 F DRIVE NORTH MARSHALL MI 49068	1: STREET LIGHTS	36.21
16-448-027-00	WIGBERTO CORA 16648 F DRIVE NORTH MARSHALL MI 49068	1: STREET LIGHTS	36.21
16-448-030-00	CROW LAURA & KLEIN SHIRLE 16628 F DRIVE NORTH MARSHALL MI 49068	1: STREET LIGHTS	36.21
16-449-003-00	FAIRLEY CASEY 16624 F DRIVE NORTH MARSHALL MI 49068	1: STREET LIGHTS	36.21
16-449-006-00	BLOSSOM MATTHEW R & SYLVI 16620 F DRIVE NORTH MARSHALL MI 49068	1: STREET LIGHTS	36.21
16-449-009-00	SLAUGHTER DARRELL & JESS 16580 F DRIVE N MARSHALL MI 49068	1: STREET LIGHTS	36.21
16-450-018-02	CASE DEVELOPMENT POB 520 PAW PAW MI 49079	1: STREET LIGHTS	36.21
16-460-003-00	STEEBY DAVID 15009 A DRIVE NORTH MARSHALL MI 49068	1: STREET LIGHTS	36.21
16-460-006-00	HOFFMAN JACOB 14961 A DRIVE NORTH MARSHALL MI 49068	1: STREET LIGHTS	36.21

SPECIAL ASSESSMENT ROLL  
BLOCK: 1 - 1, INDEX: SPECIAL CODE  
All Special Assessments  
WINTER SEASON

Parcel No	Owners Name	Sp. Assessment	Amount
16-460-009-00	READ GEORGE 14943 A DRIVE NORTH MARSHALL MI 49068	1: STREET LIGHTS	36.21
16-460-012-00	STUART BRUCE E 14935 A DRIVE NORTH MARSHALL MI 49068	1: STREET LIGHTS	36.21
16-460-015-00	PARDOE DEBORAH 14925 A DRIVE NORTH MARSHALL MI 49068	1: STREET LIGHTS	36.21
16-460-018-00	SCHABERG MELANIE AND BRAD 14915 A DRIVE NORTH MARSHALL MI 49068	1: STREET LIGHTS	36.21
16-460-021-00	SMITH WILLIAM JR & JESSIC 14875 A DRIVE NORTH MARSHALL MI 49068	1: STREET LIGHTS	36.21
16-460-024-00	VOLLINK RONALD & SARAH 14851 A DRIVE NORTH MARSHALL MI 49068	1: STREET LIGHTS	36.21
16-460-024-01	DEITRICH PHILLIP 45 KRISTIN DR MARSHALL MI 49068	1: STREET LIGHTS	36.21
16-460-030-00	FREITAG RHEA & TURNER KEV 14827 A DRIVE NORTH MARSHALL MI 49068	1: STREET LIGHTS	36.21
16-461-003-00	KAVALHUNA JAMES & CAROLYN 111 SQUAW CREEK RD MARSHALL MI 49068	1: STREET LIGHTS	36.21
16-461-006-00	HUTCHINGS ROBERT & SUSAN 119 SQUAW CREEK RD MARSHALL MI 49068	1: STREET LIGHTS	36.21
16-461-009-00	HANLIN MARK 127 SQUAW CREEK ROAD MARSHALL MI 49068	1: STREET LIGHTS	36.21
16-461-012-00	EMMONS CHRISTOPHER & JENN 1046 ROSE STREET MARSHALL MI 49068	1: STREET LIGHTS	36.21
16-461-015-00	BARONE JOSEPH AND BURY SA 135 SQUAW CREEK RD MARSHALL MI 49068	1: STREET LIGHTS	36.21
16-461-021-00	SADLER RICHARD & BRYANT J 159 SQUAW CREEK RD MARSHALL MI 49068	1: STREET LIGHTS	36.21
16-461-024-00	GRIGG MYKEL & MANDI 167 SQUAW CREEK RD MARSHALL MI 49068	1: STREET LIGHTS	36.21
16-461-027-00	HANNAH MASON & LEBUDA KAR 204 SQUAW CREEK RD MARSHALL MI 49068	1: STREET LIGHTS	36.21
16-461-030-00	LADOUCE JACOB & ALICIA 146 BROOK DRIVE MARSHALL MI 49068	1: STREET LIGHTS	36.21
16-461-033-00	SANCHEZ ANGELA 138 BROOK DRIVE MARSHALL MI 49068	1: STREET LIGHTS	36.21
16-461-036-00	MOONEY KIMBERLY 130 BROOK DRIVE MARSHALL MI 49068	1: STREET LIGHTS	36.21
16-462-003-00	BACKUS EDWARD & ELIZABETH 14400 WING ROAD BELLEVUE MI 49021	1: STREET LIGHTS	36.21
16-462-006-00	WILLIAMS BETTY, TRUST 114 BROOK DRIVE MARSHALL MI 49068	1: STREET LIGHTS	36.21
16-462-009-00	BOLTON MIRANDA 117 BROOK DRIVE MARSHALL MI 49068	1: STREET LIGHTS	36.21
16-462-012-00	SCHOENBORN DELORES L 125 BROOK DRIVE MARSHALL MI 49068	1: STREET LIGHTS	36.21
16-462-015-00	SINKE SANDRA M 146 SQUAW CREEK ROAD MARSHALL MI 49068	1: STREET LIGHTS	36.21
16-462-018-00	SINKE SANDRA M 146 SQUAW CREEK RD MARSHALL MI 49068	1: STREET LIGHTS	36.21
16-462-021-00	TREAT RICHARD AND SANDRA 130 SQUAW CREEK RD MARSHALL MI 49068	1: STREET LIGHTS	36.21

SPECIAL ASSESSMENT ROLL  
BLOCK: 1 - 1, INDEX: SPECIAL CODE  
All Special Assessments  
WINTER SEASON

Parcel No	Owners Name	Sp. Assessment	Amount
16-462-024-00	GIFFELS JOHN & THERESA 203 W SQUAW CREEK RD MARSHALL MI 49068	1: STREET LIGHTS	36.21
16-462-027-00	WHALEY RICHARD AND KATHLE 211 SQUAW CREEK RD MARSHALL MI 49068	1: STREET LIGHTS	36.21
16-462-030-00	KAWASKI JEFFREY 219 SQUAW CREEK MARSHALL MI 49068	1: STREET LIGHTS	36.21
16-463-003-00	HACKWORTH JEREMY & JESSIC 227 SQUAW CREEK RD MARSHALL MI 49068	1: STREET LIGHTS	36.21
16-463-006-00	BUDROW MARY JO 237 SQUAW CREEK RD MARSHALL MI 49068	1: STREET LIGHTS	36.21
16-463-009-00	CHAPPLE DAVID AND MARY 243 SQUAW CREEK RD MARSHALL MI 49068	1: STREET LIGHTS	36.21
16-463-012-00	BECK MARTHA 305 SQUAW CREEK RD MARSHALL MI 49068	1: STREET LIGHTS	36.21
16-463-015-00	BECK ELIZABETH & DENNIS 313 SQUAW CREEK RD MARSHALL MI 49068	1: STREET LIGHTS	36.21
16-463-018-00	PARDOE JOHN 172 RIVER PARK DRIVE MARSHALL MI 49068	1: STREET LIGHTS	36.21
16-463-021-00	MCCANN JOHN & LINDA, TRUS 164 RIVER PARK DRIVE MARSHALL MI 49068	1: STREET LIGHTS	36.21
16-463-024-00	SHUMAKER WILLIAM & PAULIN 156 RIVER PARK DR MARSHALL MI 49068	1: STREET LIGHTS	36.21
16-463-027-00	RAMIREZ ANTHONY & SARAH 148 RIVER PARK DRIVE MARSHALL MI 49068	1: STREET LIGHTS	36.21
16-463-030-00	FUERSTENBERG BO E 140 RIVER PARK DRIVE MARSHALL MI 49068	1: STREET LIGHTS	36.21
16-464-003-00	KELLEY RICHARD D CAROLYN 132 RIVER PARK DRIVE MARSHALL MI 49068	1: STREET LIGHTS	36.21
16-464-006-00	PETERS BRYAR & REID KATEL 124 RIVER PARK DRIVE MARSHALL MI 49068	1: STREET LIGHTS	36.21
16-464-009-00	MASON HARLON T. & W 116 RIVER PARK DRIVE MARSHALL MI 49068	1: STREET LIGHTS	36.21
16-464-012-00	GLADSTONE TONY & LAURIE T 115 RIVER PARK DRIVE MARSHALL MI 49068	1: STREET LIGHTS	36.21
16-464-015-00	GLADSTONE TONY & LAURIE T 115 RIVER PARK DRIVE MARSHALL MI 49068	1: STREET LIGHTS	36.21
16-464-018-00	RUSSELL DEANNA 131 RIVER PARK DRIVE MARSHALL MI 49068	1: STREET LIGHTS	36.21
16-464-021-00	HUGHES LINDSEY 139 RIVER PARK DRIVE MARSHALL MI 49068	1: STREET LIGHTS	36.21
16-464-024-00	BUDROW & BRADSTREET 147 RIVER PARK DRIVE MARSHALL MI 49068	1: STREET LIGHTS	36.21
16-464-027-00	WOODS MICHAEL & GAIL 155 RIVER PARK DRIVE MARSHALL MI 49068	1: STREET LIGHTS	36.21
16-464-030-00	CHAPPLE WILLIAM C & BONNI 244 SQUAW CREEK ROAD MARSHALL MI 49068	1: STREET LIGHTS	36.21
16-465-003-00	SWANEY RONALD R & REBECCA 232 SQUAW CREEK RD MARSHALL MI 49068	1: STREET LIGHTS	36.21
16-465-006-00	TEETERS SUE 216 SQUAW CREEK RD MARSHALL MI 49068	1: STREET LIGHTS	36.21
16-465-012-00	SISCO TYLER 15008 A DRIVE NORTH MARSHALL MI 49068	1: STREET LIGHTS	36.21

SPECIAL ASSESSMENT ROLL  
BLOCK: 1 - 1, INDEX: SPECIAL CODE  
All Special Assessments  
WINTER SEASON

Parcel No	Owners Name	Sp. Assessment	Amount
16-465-015-00	LIPPERT KERRI 14956 A DRIVE NORTH MARSHALL MI 49068	1: STREET LIGHTS	36.21
16-465-018-00	QUINN DEREK 14944 A DRIVE NORTH MARSHALL MI 49068	1: STREET LIGHTS	36.21
16-465-021-00	HALL JUSTIN 14938 A DRIVE NORTH MARSHALL MI 49068	1: STREET LIGHTS	36.21
16-465-024-00	REXRODE SHANNON LEE 14926 A DRIVE NORTH MARSHALL MI 49068	1: STREET LIGHTS	36.21
16-465-027-00	SWEET SNYDER JOYCE 14914 A DRIVE NORTH MARSHALL MI 49068	1: STREET LIGHTS	36.21
16-465-033-00	ANDERSON JACKSON H & SHAR 14902 A DRIVE NORTH MARSHALL MI 49068	1: STREET LIGHTS	36.21
16-466-003-00	ANDERSON JACKSON H & SHAR 14902 A DRIVE NORTH MARSHALL MI 49068	1: STREET LIGHTS	36.21
16-466-006-00	HOFFMAN ANDREW 14878 A DRIVE NORTH MARSHALL MI 49068	1: STREET LIGHTS	36.21
16-466-009-00	WALTON JOHN D & ANN K 14836 A DRIVE NORTH MARSHALL MI 49068	1: STREET LIGHTS	36.21
16-466-012-00	HUNT RICHARD L 14824 A DRIVE NORTH MARSHALL MI 49068	1: STREET LIGHTS	36.21
16-466-012-00	HUNT RICHARD L 14824 A DRIVE NORTH MARSHALL MI 49068	1: STREET LIGHTS	36.21
16-500-006-00	HERZOG KAREN 1229 DAY ROAD UNION CITY MI 49094	1: STREET LIGHTS	36.21
16-500-009-00	SINCLAIR KYLE & KELSEY 15081 16 1/2 MILE RD MARSHALL MI 49068	1: STREET LIGHTS	36.21
16-500-012-00	COPPO DONALD & RHONDA 15103 16 1/2 MILE RD MARSHALL MI 49068	1: STREET LIGHTS	36.21
16-500-015-00	JEFFERS MICHAEL 15125 16 1/2 MILE RD MARSHALL MI 49068	1: STREET LIGHTS	36.21
16-500-018-00	THOMPSON JEFF & SHELLY 15147 16 1/2 MILE RD MARSHALL MI 49068	1: STREET LIGHTS	36.21
16-500-021-00	COCHRANE GERALD JRV & KIM 15179 16 1/2 MILE ROAD MARSHALL MI 49068	1: STREET LIGHTS	36.21
16-501-003-00	FINGAS MICHAEL & CAROLYN 15221 16 1/2 MILE RD MARSHALL MI 49068	1: STREET LIGHTS	36.21
16-501-006-00	LAKATOS JAMES & MARY 15227 16 1/2 MILE ROAD MARSHALL MI 49068	1: STREET LIGHTS	36.21
16-501-009-00	LANG KIPP AND ALICIA 15267 16 1/2 MILE RD MARSHALL MI 49068	1: STREET LIGHTS	36.21
16-501-012-00	LANG KIPP & ALICIA 15267 16 1/2 MILE RD MARSHALL MI 49068	1: STREET LIGHTS	36.21
16-501-015-00	FLYNN DENNIS PO BOX 173 MARSHALL MI 49068	1: STREET LIGHTS	36.21
16-501-018-00	LONG ALFRED & MARY 15254 WALTERS DRIVE MARSHALL MI 49068	1: STREET LIGHTS	36.21
16-501-021-00	LONG ALFRED & MARY 15254 WALTERS DR MARSHALL MI 49068	1: STREET LIGHTS	36.21
16-501-024-00	WEBERLING BRIAN & HEIDI 15210 WALTERS DRIVE MARSHALL MI 49068	1: STREET LIGHTS	36.21
16-501-027-00	CASAGRANDA MARY 15192 WALTERS DRIVE MARSHALL MI 49068	1: STREET LIGHTS	36.21

SPECIAL ASSESSMENT ROLL  
BLOCK: 1 - 1, INDEX: SPECIAL CODE  
All Special Assessments  
WINTER SEASON

Parcel No	Owners Name	Sp. Assessment	Amount
16-501-030-00	ULMER ROBERT II 15170 WALTERS DRIVE MARSHALL MI 49068	1: STREET LIGHTS	36.21
16-502-003-00	GILBERTSON JAMES 15148 WALTERS DR MARSHALL MI 49068	1: STREET LIGHTS	36.21
16-502-006-00	WEATHERLY STEPHEN GREGORY 15126 WALTERS DRIVE MARSHALL MI 49068	1: STREET LIGHTS	36.21
16-502-009-00	KIRYLO JOHN & LISA 15104 WALTERS DRIVE MARSHALL MI 49068	1: STREET LIGHTS	36.21
16-502-012-00	WASIELEWSKI MICHAEL & SA 15082 WALTERS DR MARSHALL MI 49068	1: STREET LIGHTS	36.21
16-502-015-00	NORTH SLOPE PROPERTIES, L 504 E COLUMBIA AVE BATTLE CREEK MI 49014	1: STREET LIGHTS	36.21
16-502-018-00	POTTER VICTOR & KENDRA 15048 WALTERS DRIVE MARSHALL MI 49068	1: STREET LIGHTS	36.21
16-502-021-00	RUPPEL MARK JR & LISA 15028 WALTERS DRIVE MARSHALL MI 49068	1: STREET LIGHTS	36.21
16-502-024-00	HASENICK STEPHEN 15014 WALTERS DRIVE MARSHALL MI 49068	1: STREET LIGHTS	36.21
16-502-027-00	MUMAW MARILYN 425 N SOUTH LONG LAKE RD TRAVERSE CITY MI 49685	1: STREET LIGHTS	36.21
16-503-003-00	LEICHLITER MARY, TRUST 15276 WALTERS DRIVE MARSHALL MI 49068	1: STREET LIGHTS	36.21
16-503-006-00	RADULESCU ANDREI & GABRIE 15299 WALTERS DRIVE MARSHALL MI 49068	1: STREET LIGHTS	36.21
16-503-006-00	RADULESCU ANDREI & GABRIE 15299 WALTERS DRIVE MARSHALL MI 49068	1: STREET LIGHTS	36.21
16-503-012-00	WYMAN SANDRA 15255 WALTERS DRIVE MARSHALL MI 49068	1: STREET LIGHTS	36.21
16-503-015-00	STREETER SCOT & TAMMIE TR 15233 WALTERS DR MARSHALL MI 49068	1: STREET LIGHTS	36.21
16-503-018-00	MCDONALD TREVOR & SALENA 15211 WALTERS DR MARSHALL MI 49068	1: STREET LIGHTS	36.21
16-503-021-00	CASAREZ PHILIP AND RACHEL 15193 WALTERS DRIVE MARSHALL MI 49068	1: STREET LIGHTS	36.21
16-503-024-00	OSWALD DAVID & HANNAH 15171 WALTERS DRIVE MARSHALL MI 49068	1: STREET LIGHTS	36.21
16-503-027-00	WATSON KIMBERLY & MYLES 15149 WALTERS DRIVE MARSHALL MI 49068	1: STREET LIGHTS	36.21
16-503-030-00	PETERS JAMES & GRETCHEN 15127 WALTERS DR MARSHALL MI 49068	1: STREET LIGHTS	36.21
16-504-003-00	GREEN LAWRENCE III & KASS 15105 WALTERS DRIVE MARSHALL MI 49068	1: STREET LIGHTS	36.21
16-504-006-00	WEEDEN SANDRA TRUST 15083 WALTERS DRIVE MARSHALL MI 49068	1: STREET LIGHTS	36.21
16-504-009-00	ELYEA, MICHAEL S & ELIZAB 15061 WALTERS DRIVE MARSHALL MI 49068	1: STREET LIGHTS	36.21
16-504-012-00	RUGG MITCHELL & WATERMAN 15049 WALTERS DR. MARSHALL MI 49068	1: STREET LIGHTS	36.21
16-504-015-00	PYLE JENNIFER & MCDOWELL 15027 WALTERS DRIVE MARSHALL MI 49068	1: STREET LIGHTS	36.21
16-504-018-00	COLE DIANNE 16693 F DRIVE NORTH MARSHALL MI 49068	1: STREET LIGHTS	36.21

SPECIAL ASSESSMENT ROLL  
BLOCK: 1 - 1, INDEX: SPECIAL CODE  
All Special Assessments  
WINTER SEASON

Parcel No	Owners Name	Sp. Assessment	Amount
16-504-021-00	SCOTT DAMION & THOMAS 16681 F DRIVE NORTH MARSHALL MI 49068	1: STREET LIGHTS	36.21
16-504-022-00	COLE DIANNE 16693 F DRIVE NORTH MARSHALL MI 49068	1: STREET LIGHTS	36.21
16-504-024-00	HILLS FOREST & KATHRYN TR 16625 F DRIVE NORTH MARSHALL MI 49068	1: STREET LIGHTS	36.21
16-504-027-00	SUNDBERG CAL 16603 F DRIVE NORTH MARSHALL MI 49068	1: STREET LIGHTS	36.21
Totals for 1 STREET LIGHTS		Count: 316	11,442.36
Grand Totals		Count: 316	11,442.36



Marshall Township Regular Board Meeting – Marshall Township

October 16, 2023

The meeting was called to order at 7:00 p.m. by Supervisor David Bosserd. The Pledge of Allegiance was recited.

Present: Albaugh, Bosserd, Lyng, VanArman and Walsh. Absent: None.

Motion by Lyng, supported by Walsh, approve the proposed meeting agenda. VOICE VOTE: CARRIED.

Supervisor Bosserd called on Trustee Lyng to conduct a moment of silent tribute to the life of former Fire Chief and Deputy Supervisor Paul Kiessling who served the citizens of Marshall Township for many years as Fire Chief and as Deputy Supervisor. Paul also served as a member and Chairperson of the Fire Board, Board of Review, Planning Commission and Zoning Board of Appeals. Paul passed on October 15, 2023, at the age of 99 years.

REPORTS: Permits issued, Treasurer and Solar Project reports were received and placed on file. Fire Chief Jay Riggs provided a verbal update citing 270 incident responses so far this year. Representatives of Next Era supplemented the written Solar Project report with a verbal update.

COMMUNICATIONS: Communications from Treasurer VanArman appointing Carl Fowler as Deputy Treasurer; County Community Development acknowledging receipt of Marshall Township opt-out from the County Transportation Authority; and a traffic control order from the County for a 4 way stop at 15 Mile Road and A Drive North were received and placed on file.

AUDIENCE COMMENTS ON LISTED AGENDA ITEMS: Four people offered comments.

OLD AND NEW BUSINESS:

Motion by Walsh, supported by Lyng approve: Minutes of the September 18, 2023, regular board meeting; the bill list, total of \$ 67,102.59; acceptance of the 2022-23 audit report; a resolution opposing state preemption of zoning matters; a 2024 road project request for a new culvert and repaving of H Drive North from Verona Road to the township line; authorizing the Clerk to enter into a lease agreement for a replacement copier; authorizing the Clerk to enter into a Memorandum of Understanding with the U.S. Veterans' Administration to park a government vehicle on township property; and, rescinded the 9-21-15 paid time off policy as no longer needed. ROLL CALL VOTE: YES: Lyng, Bosserd, Albaugh, VanArman and Walsh. NO: None. CARRIED.

AUDIENCE COMMENTS: Six people offered comments.

BOARD MEMBER COMMENTS: Clerk Albaugh noted the November regular meeting is on the 2<sup>nd</sup> Monday being November 13<sup>th</sup> at 7 p.m. and gave an updated explanation of the proposed partnership with Marshall Public Schools to improve the Grevers Nature Area using County Park Millage Sharing funds. Trustee Lyng updated on recent discussions with the County Road Department

The Supervisor declared the meeting adjourned at approximately 8:07 p.m.


Respectfully submitted,

JEFFREY S. ALBAUGH, Marshall Township Clerk

Check Date	Bank	Check	Vendor Name	Description	Amount
Bank SMB SOUTHERN MICHIGAN BANK					
10/17/2023	SMB	31498	BAUCKHAM, THALL, SEEBER, KAUFMAN	LEGAL SERVICES	2,936.53
10/17/2023	SMB	31499	CALHOUN COUNTY DISPATCH	4TH QUARTER CFS CENTRAL DISPATCH	8,671.28
10/17/2023	SMB	31500	CITY OF MARSHALL	SEPTEMBER STREET LIGHTS	135.00
10/17/2023	SMB	31501	CLEAN SWEEP MAINTENANCE	GENERAL OFFICE CLEANING SEPTEMBER	470.00
10/17/2023	SMB	31502	COMCAST BUSINESS	10-10 - 11-09-23 INTERNET SERVICE - TOWN	490.23
10/17/2023	SMB	31503	ELAN FINANCIAL SERVICES	ZOOM, SUPPLIES AND INTERNET	294.08
10/17/2023	SMB	31504	FIRST CLASS LAWN CARE	MOWING SERVICE SEPTEMBER 2023	711.00
10/17/2023	SMB	31505	HELENET	EMPLOYEE ASSISTANCE PROGRAM THROUGH 11-3	720.00
10/17/2023	SMB	31506	MICK IDEN	SEPTEMBER SOLAR PROJECT INSPECTIONS	14,000.00
10/17/2023	SMB	31507	MICHIGAN TOWNSHIPS ASSOCIATION	TOWNSHIP OFFICIAL GUIDES	332.00
10/17/2023	SMB	31508	ALERT 360	ALARM SERVICE 11-01-23 - 01-31-24	97.80
10/17/2023	SMB	31509	OFFICE 360	SUPPLIES	48.79
10/17/2023	SMB	31510	PLANTE & MORAN	AUDIT SERVICES	7,850.00
10/17/2023	SMB	31511	SPECTRUM PRINTERS	ELECTION ENVELOPES	567.18
10/17/2023	SMB	31512	VENTURE TECHNOLOGIES LLC	IT MAINTENANCE	781.25
10/27/2023	SMB	31513	ACCIDENT FUND	2022-23 WORKERS COMP	2,612.00
10/27/2023	SMB	31514	BS & A SOFTWARE	ANNUAL SERVICE FEE 11-1-23 - 11-1-24	3,450.00
10/27/2023	SMB	31515	CALHOUN COUNTY TREASURER	2023 PROPERTY TAX COLLECTION AGREEMENT	4,949.12
10/27/2023	SMB	31516	CITY OF MARSHALL	PA 425 PUBLIC NOTICE 8-12-23	87.75
10/27/2023	SMB	31517	MIDWEST TRANSIT EQUIPMENT	SERVICE TANKER ELECTRICAL SYSTEM	294.15
10/27/2023	SMB	31518	OFFICE 360	STAMPERS & SUPPLIES	123.56
10/27/2023	SMB	31519	RECOGNITION INC.	NAME PLATE	10.00
10/27/2023	SMB	31520	STRYKER	REPAIR KIT	111.59
10/27/2023	SMB	31521	TOP TO BOTTOM TREE SERVICE	TRIMMED TREES AT SIREN ON 16.5 MILE ROAD	400.00
10/27/2023	SMB	31522	US BANK	COPIER RENTAL THRU 11-10-23	281.84
10/27/2023	SMB	31523	VENTURE TECHNOLOGIES LLC	SERVER MAINTENANCE	431.25
10/29/2023	SMB	915(E)	CONSUMERS ENERGY CO.	SIRENS	40.77
10/30/2023	SMB	2317(E)	CONSUMERS ENERGY CO.	Utilities	144.84
10/30/2023	SMB	2322(E)	CONSUMERS ENERGY CO.	SIRENS	40.22
10/30/2023	SMB	916(E)	CONSUMERS ENERGY CO.	SIRENS	40.77
10/30/2023	SMB	917(E)	CONSUMERS ENERGY CO.	SIRENS	40.63
10/30/2023	SMB	918(E)	CONSUMERS ENERGY CO.	SIRENS	40.77
10/30/2023	SMB	919(E)	CONSUMERS ENERGY CO.	SIRENS	41.04
10/31/2023	SMB	2318(E)	CONSUMERS ENERGY CO.	Utilities	111.96
10/31/2023	SMB	2319(E)	CONSUMERS ENERGY CO.	STREET LIGHTS	807.25
10/31/2023	SMB	2320(E)	CONSUMERS ENERGY CO.	STREET LIGHTS	36.58
10/31/2023	SMB	2321(E)	CONSUMERS ENERGY CO.	STREET LIGHTS	586.28

SMB TOTALS:

Total of 37 Checks: 52,787.64  
 Less 0 Void Checks: 0.00  
 Total of 37 Disbursements: 52,787.64



# CALHOUN COUNTY

## ROAD DEPARTMENT

13300 15 Mile Road | Marshall, MI 49068

### AGREEMENT

Agreement Prepared For:

Marshall Township  
 13551 Myron Avery Dr.  
 Marshall, MI 49068

Date	10/25/2023		
Project Name/Location	H Dr N - Emmett Twp Line to Verona		
Type of Work	HMA3.0		
Length of Project	0.761 MILES	4,018 Feet	
Work Order			

**SCOPE OF WORK**

Overlay the existing road with 3" of HMA. Replace major failed culvert near the Emmett Twp Line.

**COST ESTIMATE**

*Project costs are FIXED based on the proposed scope of work and current costs. Once signed by both parties, this AGREEMENT becomes contractually binding. Final costs are subject to change if the project is delayed due to utility relocations, right of way issues, DNR Permits, weather, completion of prior project(s), wage adjustments, equipment rental, material cost changes, and other similar issues. Any changes will be documented by a Change Order signed by both parties.*

Work or Material Description	Project Cost
HMA3.0	\$ 509,791.27

Township Match (50%)	\$	254,895.64
CCRD Match (50%)	\$	254,895.64
<b>TOTAL Project Cost</b>	<b>\$</b>	<b>509,791.27</b>
Township Advance Amount*	\$	63,723.91

*\*Advance must be received before construction may commence.*

**MATCH AUTHORIZATION**

*Calhoun County is authorized to use money distributed from the Michigan Transportation Fund to participate in Local Road Construction by Public Act 51 of 1951 (MCL 247.662 (15)), which states, "Michigan Transportation Funds may be expended for construction purposes on Local Roads only to the extent matched money from other sources..." Calhoun County's Policy 509 lays out the guidelines for a County match provided that sufficient funds are available for local road improvement projects. The township hereby agrees to match as stated above. Calhoun County implements this program through the Calhoun County Road Department.*

**AGREEMENT**

**TOWNSHIP APPROVAL**

This agreement is approved by \_\_\_\_\_ Township on the \_\_\_\_ day of \_\_\_\_\_, 20\_\_\_\_.


Signed: \_\_\_\_\_  
Supervisor

---

**COUNTY APPROVAL**

This agreement is approved by Calhoun County on the \_\_\_\_ day of \_\_\_\_\_, 20\_\_\_\_.

Signed: \_\_\_\_\_  
Managing Director, Calhoun County Road Department



**CALHOUN COUNTY  
ROAD DEPARTMENT**

13300 15 Mile Road | Marshall, MI 49068

**AGREEMENT**

Agreement Prepared For:

**Marshall Township  
13551 Myron Avery Dr.  
Marshall, MI 49068**

Date	10/12/2023	
Project Name/Location	15.5 Mile - Tau Rd to S. Twp Line	
Type of Work	HMA2.0	
Length of Project	0.250 MILES	1,320 Feet
Work Order		

SCOPE OF WORK
Overlay the existing road with 2-inches of HMA

COST ESTIMATE
<i>Project costs are FIXED based on the proposed scope of work and current costs. Once signed by both parties, this AGREEMENT becomes contractually binding. Final costs are subject to change if the project is delayed due to utility relocations, right of way issues, DNR Permits, weather, completion of prior project(s), wage adjustments, equipment rental, material cost changes, and other similar issues. Any changes will be documented by a Change Order signed by both parties.</i>

Work or Material Description	Project Cost
HMA2.0	\$ 54,882.09

Township Match (50%)	\$ 27,441.05
CCRD Match (50%)	\$ 27,441.05
<b>TOTAL Project Cost</b>	<b>\$ 54,882.09</b>
Township Advance Amount*	\$ 6,860.26

*\*Advance must be received before construction may commence.*

MATCH AUTHORIZATION
<i>Calhoun County is authorized to use money distributed from the Michigan Transportation Fund to participate in Local Road Construction by Public Act 51 of 1951 (MCL 247.662 (15)), which states, "Michigan Transportation Funds may be expended for construction purposes on Local Roads only to the extent matched money from other sources..." Calhoun County's Policy 509 lays out the guidelines for a County match provided that sufficient funds are available for local road improvement projects. The township hereby agrees to match as stated above. Calhoun County implements this program through the Calhoun County Road Department.</i>

AGREEMENT
<b>TOWNSHIP APPROVAL</b>
This agreement is approved by _____ Township on the ____ day of _____, 20____.
Signed: _____ Supervisor
<b>COUNTY APPROVAL</b>
This agreement is approved by Calhoun County on the ____ day of _____, 20____.
Signed: _____ Managing Director, Calhoun County Road Department

METRO Act Permit Application Form  
Revised February 2, 2015

Marshall Township  
Name of Local Unit of Government

APPLICATION FOR  
ACCESS TO AND ONGOING USE OF PUBLIC WAYS BY  
TELECOMMUNICATIONS PROVIDERS  
UNDER  
METROPOLITAN EXTENSION TELECOMMUNICATIONS  
RIGHTS-OF-WAY OVERSIGHT ACT  
2002 PA 48  
MCL SECTIONS 484.3101 TO 484.3120

BY

MIDWEST ENERGY & COMMUNICATIONS  
("APPLICANT")

**Unfamiliar with METRO Act?--Assistance:** Municipalities unfamiliar with Michigan Metropolitan Extension Telecommunications Rights-of-Way Oversight Act ("METRO Act") permits for telecommunications providers should seek assistance, such as by contacting the Telecommunications Division of the Michigan Public Service Commission at 517-284-8190 or via its web site at [http://www.michigan.gov/mpsc/0,4639,7-159-16372\\_22707---,00.html](http://www.michigan.gov/mpsc/0,4639,7-159-16372_22707---,00.html).

**45 Days to Act—Fines for Failure to Act:** The METRO Act states that "A municipality shall approve or deny access under this section within **45 days** from the date a provider files an application for a permit for access to a public right-of-way." MCL 484.3115(3). The Michigan Public Service Commission can impose fines of up to \$40,000 per day for violations of the METRO Act. It has imposed fines under the Michigan Telecommunications Act where it found providers or municipalities violated the statute.

**Where to File:** Applicants should file copies as follows [municipalities should adapt as appropriate—unless otherwise specified service should be as follows]:

-- Three (3) copies (one of which shall be marked and designated as the master copy) with the Clerk at Marshall Township, 13551 Myron Avery Dr., Marshall, MI 49068.

**Marshall Township**

Name of local unit of government

**APPLICATION FOR  
ACCESS TO AND ONGOING USE OF PUBLIC WAYS BY  
TELECOMMUNICATIONS PROVIDERS**

By  
**MIDWEST ENERGY & COMMUNICATIONS  
("APPLICANT")**

*This is an application pursuant to Sections 5 and 6 of the Metropolitan Extension Telecommunications Rights-of-Way Oversight Act, 2002 PA 48 (the "METRO Act") for access to and ongoing usage of the public right-of-way, including public roadways, highways, streets, alleys, easements, and waterways ("Public Ways") in the Municipality for a telecommunications system. The METRO Act states that "A municipality shall approve or deny access under this section within 45 days from the date a provider files an application for a permit for access to a public right-of-way." MCL 484.3115(3).*

*This application must be accompanied by a one-time application fee of \$500, unless the applicant is exempt from this requirement under Section 5(3) of the METRO Act, MCL 484.3105(3).*

---

**1 GENERAL INFORMATION:**

1.1 Date: **October 27, 2023**

1.2 Applicant's legal name: **Midwest Energy & Communications**

Mailing Address: **60590 Decatur Rd. Cassopolis, MI 49031**

Telephone Number: **800-492-5989**

Fax Number: **269-445-3792**

Corporate website: **<https://www.teammidwest.com>**

Name and title of Applicant's local manager (and if different) contact person regarding this application:

**Terry Rubenthaler, Chief Operating Officer**

Mailing Address: **60590 Decatur Rd. Cassopolis, MI 49031**

Telephone Number: **269-445-1031**

Fax Number: **269-445-3792**

E-mail Address: **[terry.rubenthaler@teammidwest.com](mailto:terry.rubenthaler@teammidwest.com)**

1.3 Type of Entity: (Check one of the following)

- Corporation
- General Partnership
- Limited Partnership
- Limited Liability Company
- Individual
- Other, please describe: \_\_\_\_\_

1.4 Assumed name for doing business, if any: **Midwest Energy & Communications**

1.5 Description of Entity: **Cooperative**

- 1.5.1 Jurisdiction of incorporation/formation; **Southwest Michigan**
- 1.5.2 Date of incorporation/formation; **1937**
- 1.5.3 If a subsidiary, name of ultimate parent company;
- 1.5.4 Chairperson, President/CEO, Secretary and Treasurer (and equivalent officials for non-corporate entities).

**Chairperson: Clarence Barth**  
**President/CEO: Robert L. Hance**  
**Secretary: Ron Armstrong**  
**Treasurer: John Green**

1.6 Attach copies of Applicant's most recent annual report (with state ID number) filed with the Michigan Department of Licensing and Regulatory Affairs and certificate of good standing with the State of Michigan. For entities in existence for less than one year and for non-corporate entities, provide equivalent information.

**ID Number: 38-3386126**

1.7 Is Applicant aware of any present or potential conflicts of interest between Applicant and Municipality?

Circle: Yes  No

*If "yes," please describe.*

1.8 In the past three (3) years, has Applicant had a permit to install telecommunications facilities in the public right of way revoked by any Michigan municipality?

Circle: Yes  No

*If "yes," please describe the circumstances.*



1.9 In the past three (3) years, has an adverse finding been made or an adverse final action been taken by any Michigan court or administrative body against Applicant under any law or regulation related to the following:

1.9.1 A felony; or

1.9.2 A revocation or suspension of any authorization (including cable franchises) to provide telecommunications or video programming services?

Circle: Yes  No

*If "yes," please attach a full description of the parties and matters involved, including an identification of the court or administrative body and any proceedings (by dates and file numbers, if applicable), and the disposition of such proceedings.*

1.10 [If Applicant has been granted and currently holds a license to provide basic local exchange service, no financial information needs to be supplied.] If publicly held, provide Applicant's most recent financial statements. If financial statements of a parent company of Applicant (or other affiliate of Applicant) are provided in lieu of those of Applicant, please explain.

1.10.1 If privately held, and if Municipality requests the information within 10 days of the date of this Application, the Applicant and the Municipality should make arrangements for the Municipality to review the financial statements.

*If no financial statements are provided, please explain and provide particulars.*

---

## **2 DESCRIPTION OF PROJECT:**

2.1 Provide a copy of authorizations, if applicable, Applicant holds to provide telecommunications services in Municipality. If no authorizations are applicable, please explain.

**Please see the attached PDF's – CLEC Expansion, ETC Expansion**

2.2 Describe in plain English how Municipality should describe to the public the telecommunications services to be provided by Applicant and the telecommunications facilities to be installed by Applicant in the Public Ways.

**Midwest Energy & Communications (MEC) intends to construct high-speed fiber infrastructure to deliver telecommunications solutions (high-speed broadband internet and voice communication) to eligible homes and**

**businesses within the areas MEC has been awarded grant funds. MEC will use existing utility infrastructure where available to construct the fiber facilities, including poles and rights-of-way, and will update/add necessary infrastructure as necessary to ensure a high-quality experience.**

- 2.3 Attach route maps showing the location (including whether overhead or underground) of Applicant's existing and proposed facilities in the public right-of-way. To the extent known, please identify the side of the street on which the facilities will be located. (If construction approval is sought at this time, provide engineering drawings, if available, showing location and depth, if applicable, of facilities to be installed in the public right-of-way).

**Route map attached.**

- 2.4 Please provide an anticipated or actual construction schedule.

**The project will be completed over the next five years.**

- 2.5 Please list all organizations and entities which will have any ownership interest in the facilities proposed to be installed in the Public Ways.

**Midwest Energy & Communications**

- 2.6 Who will be responsible for maintaining the facilities Applicant places in the Public Ways and how are they to be promptly contacted? If Applicant's facilities are to be installed on or in existing facilities in the Public Ways of existing public utilities or incumbent telecommunications providers, describe the facilities to be used, and provide verification of their consent to such usage by Applicant.

**Midwest Energy & Communications will maintain the facilities. MEC will also use existing facilities and/or construct new facilities.**

### **3 TELECOMMUNICATION PROVIDER ADMINISTRATIVE MATTERS:**

*Please provide the following or attach an appropriate exhibit.*

- 3.1 Address of Applicant's nearest local office;

**60590 Decatur Rd. Cassopolis, MI 49031.**

- 3.2 Location of all records and engineering drawings, if not at local office;

**Record and engineering drawing are at the local office.**

- 3.3 Names, titles, addresses, e-mail addresses and telephone numbers of contact person(s) for Applicant's engineer or engineers and their responsibilities for the telecommunications system;

**Terry Rubenthaler, Chief Operating Officer**  
**269-445-1031**  
**terry.rubenthaler@teammidwest.com**

- 3.4 Provide evidence of self-insurance or a certificate of insurance showing Applicant's insurance coverage, carrier and limits of liability for the following:

3.4.1 Worker's compensation; **Please see attached PDF.**

3.4.2 Commercial general liability, including at least: **Please see attached PDF.**

3.4.2.1 Combined overall limits;

3.4.2.2 Combined single limit for each occurrence of bodily injury;

3.4.2.3 Personal injury;

3.4.2.4 Property damage;

3.4.2.5 Blanket contractual liability for written contracts, products, and completed operations;

3.4.2.6 Independent contractor liability;

3.4.2.7 For any non-aerial installations, coverage for property damage from perils of explosives, collapse, or damage to underground utilities (known as XCU coverage);

3.4.2.8 Environmental contamination;

3.4.3 Automobile liability covering all owned, hired, and non-owned vehicles used by Applicant, its employee, or agents.

- 3.5 Names of all anticipated contractors and subcontractors involved in the construction, maintenance and operation of Applicant's facilities in the Public Ways.


**Utility Contractors**  
**Western Tel-Com**  
**Ace Cable**  
**DCS Technology Design**

**4 CERTIFICATION:**

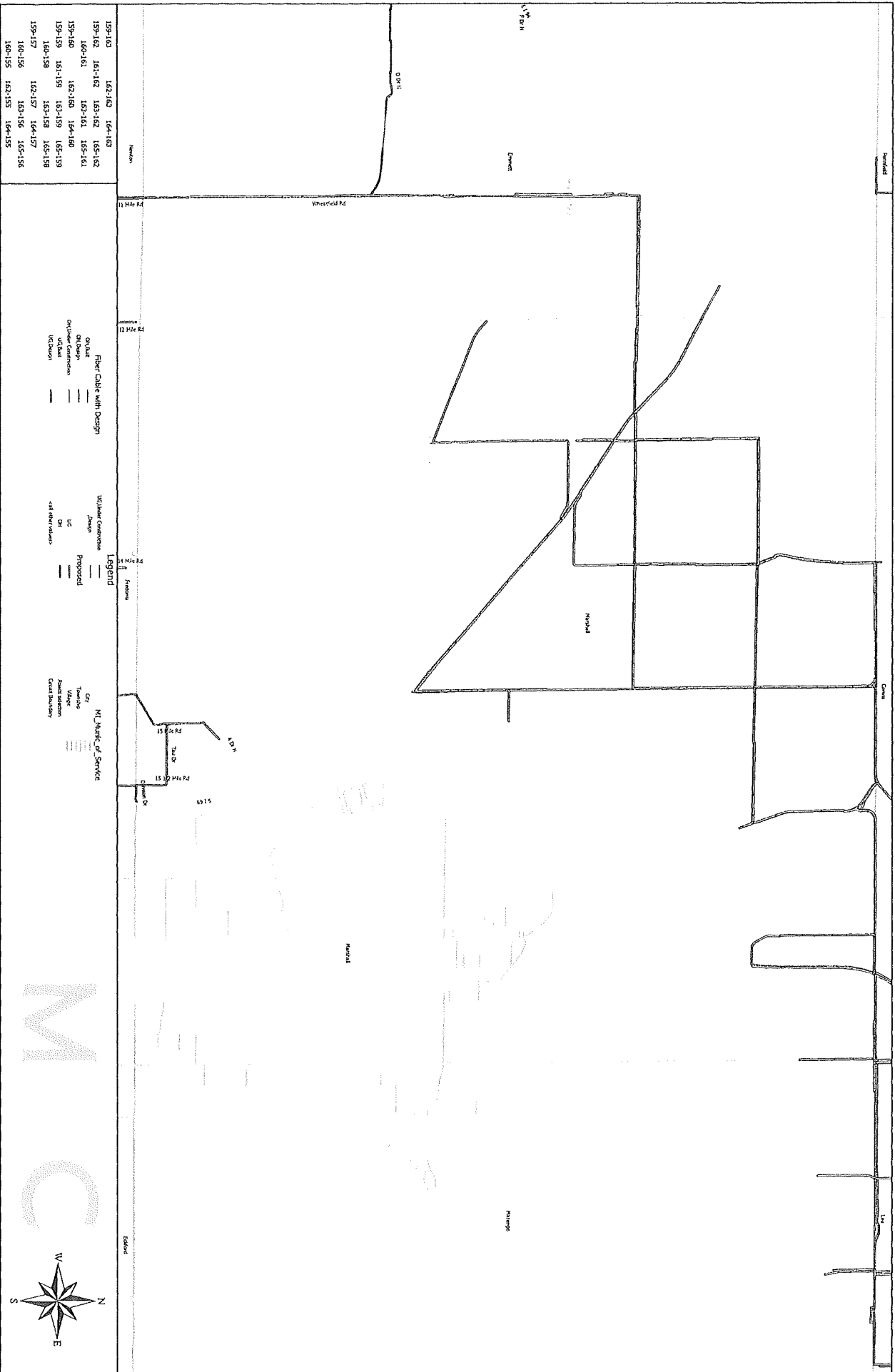
*All the statements made in the application and attached exhibits are true and correct to the best of my knowledge and belief.*

**MIDWEST ENERGY & COMMUNICATIONS**

October 27, 2023  
Date

By:   
Print Name: Terry Rubenthaler  
Title: Chief Operating Officer

S:\metroapplicationform.doc



- 159-160 162-163 164-165
- 159-162 161-162 163-162 165-162
- 160-161 163-161 165-161
- 159-160 162-160 164-160
- 159-159 161-159 163-159 165-159
- 160-158 162-158 164-158
- 159-157 161-157 163-157
- 160-156 162-156 164-156
- 160-155 162-155 164-155

**Legend**

River Cable with Design  
 On/Out  
 On/In  
 On/Out  
 On/In

Municipal of Service  
 City  
 Township  
 State  
 County  
 Circuit



M C

**RIGHT-OF-WAY  
TELECOMMUNICATIONS PERMIT**

TERMS AND CONDITIONS

1 Definitions

- 1.1 Company shall mean **Midwest Energy & Communications** organized under the laws of the State of Michigan whose address is **60590 Decatur Rd. Cassopolis, MI 49031**.
- 1.2 Effective Date shall mean the date set forth in Part 13.
- 1.3 Manager shall mean Municipality's [Mayor/Manager/Supervisor/Village President] or his or her designee.
- 1.4 METRO Act shall mean the Metropolitan Extension Telecommunications Rights-of-Way Oversight Act, Act No. 48 of the Public Acts of 2002, as amended.
- 1.5 Municipality shall mean **Marshall Township**, a Michigan municipal corporation.
- 1.6 Permit shall mean this document.
- 1.7 Public Right-of-Way shall mean the area on, below, or above a public roadway, highway, street, alley, easement, or waterway, to the extent Municipality has the ability to grant the rights set forth herein. Public right-of-way does not include a federal, state, or private right-of-way.
- 1.8 Telecommunication Facilities or Facilities shall mean the Company's equipment or personal property, such as copper and fiber cables, lines, wires, switches, conduits, pipes, and sheaths, which are used to or can generate, receive, transmit, carry, amplify, or provide telecommunication services or signals. Telecommunication Facilities or Facilities do not include antennas, supporting structures for antennas, equipment shelters or houses, and any ancillary equipment and miscellaneous hardware used to provide federally licensed commercial mobile service as defined in Section 332(d) of Part I of Title III of the Communications Act of 1934, Chapter 652, 48 Stat. 1064, 47 U.S.C. 332 and further defined as commercial mobile radio service in 47 CFR 20.3, and service provided by any wireless, 2-way communications device.
- 1.9 Term shall have the meaning set forth in Part 7.

2 Grant

- 2.1 Municipality hereby grants a permit under the METRO Act to Company for access to and ongoing use of the Public Right-of-Way to construct, install and maintain Telecommunication Facilities in those portions of the Public Right-of-Way identified on Exhibit A on the terms set forth herein.
- 2.1.1 Exhibit A may be modified by written request by Company and approval by Manager.
- 2.1.2 Manager shall not unreasonably condition or deny any request for a modification of Exhibit A. Any decision of Manager on a request for a modification may be appealed by Company to Municipality's legislative body.
- 2.2 Overlashing. Company shall not allow the wires or any other facilities of a third party to be overlashed to the Telecommunication Facilities without Municipality's prior written consent. Municipality's right to withhold written consent is subject to the authority of the Michigan Public Service Commission under Section 361 of the Michigan Telecommunications Act, MCL § 484.2361.
- 2.3 Nonexclusive. The rights granted by this Permit are nonexclusive. Municipality reserves the right to approve, at any time, additional permits for access to and ongoing usage of the Public Right-of-Way by telecommunications providers and to enter into agreements for use of the Public Right-of-Way with and grant franchises for use of the Public Right-of-Way to telecommunications providers, cable companies, utilities and other providers.

3 Contacts, Maps and Plans

- 3.1 Company Contacts. The names, addresses and the like for engineering and construction related information for Company and its Telecommunication Facilities are as follows:
- 3.1.1 The address, e-mail address, phone number and contact person (title or name) at Company's local office (in or near Municipality) is
- 60590 Decatur Rd. Cassopolis, MI 49031**  
**[terry.rubenthaler@teammidwest.com](mailto:terry.rubenthaler@teammidwest.com)**  
**269-445-1031**  
**Terry Rubenthaler, COO**
- 3.1.2 If Company's engineering drawings, as-built plans and related records for the Telecommunication Facilities will not be located at the preceding local

office, the location address, phone number and contact person (title or department) for them is:     N/A    

- 3.1.3 The name, title, address, e-mail address and telephone numbers of Company's engineering contact person(s) with responsibility for the design, plans and construction of the Telecommunication Facilities is

**Terry Rubenthaler, COO**  
60590 Decatur Rd. Cassopolis, MI 49031  
[terry.rubenthaler@teammidwest.com](mailto:terry.rubenthaler@teammidwest.com)  
269-445-1031

- 3.1.4 The address, phone number and contact person (title or department) at Company's home office/regional office with responsibility for engineering and construction related aspects of the Telecommunication Facilities is

**Terry Rubenthaler, COO**  
60590 Decatur Rd. Cassopolis, MI 49031  
[terry.rubenthaler@teammidwest.com](mailto:terry.rubenthaler@teammidwest.com)  
269-445-1031

- 3.1.5 Company shall at all times provide Manager with the phone number at which a live representative of Company (not voice mail) can be reached 24 hours a day, seven (7) days a week, in the event of a public emergency.

**800-492-5989**

- 3.1.6 The preceding information is accurate as of the Effective Date. Company shall notify Municipality in writing as set forth in Part 12 of any changes in the preceding information.

- 3.2 Route Maps. Within ninety (90) days after the substantial completion of construction of new Facilities in a Municipality, a provider shall submit route maps showing the location of the Telecommunication Facilities to both the Michigan Public Service Commission and to the Municipality, as required under Section 6(7) of the METRO Act, MCLA 484.3106(7).

- 3.3 As-Built Records. Company, without expense to Municipality, shall, upon forty-eight (48) hours notice, give Municipality access to all "as-built" maps, records, plans and specifications showing the Telecommunication Facilities or portions thereof in the Public Right-of-Way. Upon request by Municipality, Company shall inform Municipality as soon as reasonably possible of any changes from previously supplied maps, records, or plans and shall mark up maps provided by Municipality so as to show the location of the Telecommunication Facilities.



4 Use of Public Right-of-Way

- 4.1 No Burden on Public Right-of-Way. Company, its contractors, subcontractors, and the Telecommunication Facilities shall not unduly burden or interfere with the present or future use of any of the Public Right-of-Way. Company's aerial cables and wires shall be suspended so as to not endanger or injure persons or property in or about the Public Right-of-Way. If Municipality reasonably determines that any portion of the Telecommunication Facilities constitutes an undue burden or interference, due to changed circumstances, Company, at its sole expense, shall modify the Telecommunication Facilities or take such other actions as Municipality may determine is in the public interest to remove or alleviate the burden, and Company shall do so within a reasonable time period. Municipality shall attempt to require all occupants of a pole or conduit whose facilities are a burden to remove or alleviate the burden concurrently.
- 4.2 No Priority. This Permit does not establish any priority of use of the Public Right-of-Way by Company over any present or future permittees or parties having agreements with Municipality or franchises for such use. In the event of any dispute as to the priority of use of the Public Right-of-Way, the first priority shall be to the public generally, the second priority to Municipality, the third priority to the State of Michigan and its political subdivisions in the performance of their various functions, and thereafter as between other permit, agreement or franchise holders, as determined by Municipality in the exercise of its powers, including the police power and other powers reserved to and conferred on it by the State of Michigan.
- 4.3 Restoration of Property. Company, its contractors and subcontractors shall immediately (subject to seasonal work restrictions) restore, at Company's sole expense, in a manner approved by Municipality, any portion of the Public Right-of-Way that is in any way disturbed, damaged, or injured by the construction, installation, operation, maintenance or removal of the Telecommunication Facilities to a reasonably equivalent (or, at Company's option, better) condition as that which existed prior to the disturbance. In the event that Company, its contractors or subcontractors fail to make such repair within a reasonable time, Municipality may make the repair and Company shall pay the costs Municipality incurred for such repair.
- 4.4 Marking. Company shall mark the Telecommunication Facilities as follows: Aerial portions of the Telecommunication Facilities shall be marked with a marker on Company's lines on alternate poles which shall state Company's name and provide a toll-free number to call for assistance. Direct buried underground portions of the Telecommunication Facilities shall have (1) a conducting wire placed in the ground at least several inches above Company's cable (if such cable is nonconductive); (2) at least several inches above that, a continuous colored tape with a statement to the effect that there is buried cable beneath; and (3) stakes or

other appropriate above ground markers with Company's name and a toll-free number indicating that there is buried telephone cable below. Bored underground portions of the Telecommunication Facilities shall have a conducting wire at the same depth as the cable and shall not be required to provide the continuous colored tape. Portions of the Telecommunication Facilities located in conduit, including conduit of others used by Company, shall be marked at its entrance into and exit from each manhole and handhole with Company's name and a toll-free telephone number.

- 4.5 Tree Trimming. Company may trim trees upon and overhanging the Public Right-of-Way so as to prevent the branches of such trees from coming into contact with the Telecommunication Facilities, consistent with any standards adopted by Municipality. Company shall dispose of all trimmed materials. Company shall minimize the trimming of trees to that essential to maintain the integrity of the Telecommunication Facilities. Except in emergencies, all trimming of trees in the Public Right-of-Way shall have the advance approval of Manager.
  
- 4.6 Installation and Maintenance. The construction and installation of the Telecommunication Facilities shall be performed pursuant to plans approved by Municipality. The open cut of any Public Right-of-Way shall be coordinated with the Manager or his designee. Company shall install and maintain the Telecommunication Facilities in a reasonably safe condition. If the existing poles in the Public Right-of-Way are overburdened or unavailable for Company's use, or the facilities of all users of the poles are required to go underground then Company shall, at its expense, place such portion of its Telecommunication Facilities underground, unless Municipality approves an alternate location. Company may perform maintenance on the Telecommunication Facilities without prior approval of Municipality, provided that Company shall obtain any and all permits required by Municipality in the event that any maintenance will disturb or block vehicular traffic or are otherwise required by Municipality.
  
- 4.7 Pavement Cut Coordination. Company shall coordinate its construction and all other work in the Public Right-of-Way with Municipality's program for street construction and rebuilding (collectively "Street Construction") and its program for street repaving and resurfacing (except seal coating and patching) (collectively, "Street Resurfacing").
  - 4.7.1 The goals of such coordination shall be to encourage Company to conduct all work in the Public Right-of-Way in conjunction with or immediately prior to any Street Construction or Street Resurfacing planned by Municipality.
  
- 4.8 Compliance with Laws. Company shall comply with all laws, statutes, ordinances, rules and regulations regarding the construction, installation, and

maintenance of its Telecommunication Facilities, whether federal, state or local, now in force or which hereafter may be promulgated. Before any installation is commenced, Company shall secure all necessary permits, licenses and approvals from Municipality or other governmental entity as may be required by law, including, without limitation, all utility line permits and highway permits. Municipality shall not unreasonably delay or deny issuance of any such permits, licenses or approvals. Company shall comply in all respects with applicable codes and industry standards, including but not limited to the National Electrical Safety Code (latest edition adopted by Michigan Public Service Commission) and the National Electric Code (latest edition). Company shall comply with all zoning and land use ordinances and historic preservation ordinances as may exist or may hereafter be amended. This section does not constitute a waiver of Company's right to challenge laws, statutes, ordinances, rules or regulations now in force or established in the future.

- 4.9 Street Vacation. If Municipality vacates or consents to the vacation of Public Right-of-Way within its jurisdiction, and such vacation necessitates the removal and relocation of Company's Facilities in the vacated Public Right-of-Way, Company shall, as a condition of this Permit, consent to the vacation and remove its Facilities at its sole cost and expense when ordered to do so by Municipality or a court of competent jurisdiction. Company shall relocate its Facilities to such alternate route as Municipality and Company mutually agree, applying reasonable engineering standards.
- 4.10 Relocation. If Municipality requests Company to relocate, protect, support, disconnect, or remove its Facilities because of street or utility work, or other public projects, Company shall relocate, protect, support, disconnect, or remove its Facilities, at its sole cost and expense, including where necessary to such alternate route as Municipality and Company mutually agree, applying reasonable engineering standards. The work shall be completed within a reasonable time period.
- 4.11 Public Emergency. Municipality shall have the right to sever, disrupt, dig-up or otherwise destroy Facilities of Company if such action is necessary because of a public emergency. If reasonable to do so under the circumstances, Municipality shall attempt to provide notice to Company. Public emergency shall be any condition which poses an immediate threat to life, health, or property caused by any natural or man-made disaster, including, but not limited to, storms, floods, fire, accidents, explosions, water main breaks, hazardous material spills, etc. Company shall be responsible for repair at its sole cost and expense of any of its Facilities damaged pursuant to any such action taken by Municipality.
- 4.12 Miss Dig. If eligible to join, Company shall subscribe to and be a member of "MISS DIG," the association of utilities formed pursuant to Act 174 of the Public Acts of 2013, as amended, MCL § 460.721 et seq., and shall conduct its business

in conformance with the statutory provisions and regulations promulgated thereunder.

- 4.13 Underground Relocation. If Company has its Facilities on poles of Consumers Energy, Detroit Edison or another electric or telecommunications provider and Consumers Energy, Detroit Edison or such other electric or telecommunications provider relocates its system underground, then Company shall relocate its Facilities underground in the same location at Company's sole cost and expense.
- 4.14 Identification. All personnel of Company and its contractors or subcontractors who have as part of their normal duties contact with the general public shall wear on their clothing a clearly visible identification card bearing Company's name, their name and photograph. Company shall account for all identification cards at all times. Every service vehicle of Company and its contractors or subcontractors shall be clearly identified as such to the public, such as by a magnetic sign with Company's name and telephone number.

## 5 Indemnification

- 5.1 Indemnity. Company shall defend, indemnify, protect, and hold harmless Municipality, its officers, agents, employees, elected and appointed officials, departments, boards, and commissions from any and all claims, losses, liabilities, causes of action, demands, judgments, decrees, proceedings, and expenses of any nature (collectively "claim" for this Part 5) (including, without limitation, attorneys' fees) arising out of or resulting from the acts or omissions of Company, its officers, agents, employees, contractors, successors, or assigns, but only to the extent such acts or omissions are related to the Company's use of or installation of facilities in the Public Right-of-Way and only to the extent of the fault or responsibility of Company, its officers, agents, employees, contractors, successors and assigns.
- 5.2 Notice, Cooperation. Municipality shall notify Company promptly in writing of any such claim and the method and means proposed by Municipality for defending or satisfying such claim. Municipality shall cooperate with Company in every reasonable way to facilitate the defense of any such claim. Municipality shall consult with Company respecting the defense and satisfaction of such claim, including the selection and direction of legal counsel.
- 5.3 Settlement. Municipality shall not settle any claim subject to indemnification under this Part 5 without the advance written consent of Company, which consent shall not be unreasonably withheld. Company shall have the right to defend or settle, at its own expense, any claim against Municipality for which Company is responsible hereunder.

6 Insurance

- 6.1 Coverage Required. Prior to beginning any construction in or installation of the Telecommunication Facilities in the Public Right-of-Way, Company shall obtain insurance as set forth below and file certificates evidencing same with Municipality. Such insurance shall be maintained in full force and effect until the end of the Term. In the alternative, Company may satisfy this requirement through a program of self-insurance, acceptable to Municipality, by providing reasonable evidence of its financial resources to Municipality. Municipality's acceptance of such self-insurance shall not be unreasonably withheld.
- 6.1.1 Commercial general liability insurance, including Completed Operations Liability, Independent Contractors Liability, Contractual Liability coverage, railroad protective coverage and coverage for property damage from perils of explosion, collapse or damage to underground utilities, commonly known as XCU coverage, in an amount not less than Five Million Dollars (\$5,000,000).
- 6.1.2 Liability insurance for sudden and accidental environmental contamination with minimum limits of Five Hundred Thousand Dollars (\$500,000) and providing coverage for claims discovered within three (3) years after the term of the policy.
- 6.1.3 Automobile liability insurance in an amount not less than One Million Dollars (\$1,000,000).
- 6.1.4 Workers' compensation and employer's liability insurance with statutory limits, and any applicable Federal insurance of a similar nature.
- 6.1.5 The coverage amounts set forth above may be met by a combination of underlying (primary) and umbrella policies so long as in combination the limits equal or exceed those stated. If more than one insurance policy is purchased to provide the coverage amounts set forth above, then all policies providing coverage limits excess to the primary policy shall provide drop down coverage to the first dollar of coverage and other contractual obligations of the primary policy, should the primary policy carrier not be able to perform any of its contractual obligations or not be collectible for any of its coverages for any reason during the Term, or (when longer) for as long as coverage could have been available pursuant to the terms and conditions of the primary policy.
- 6.2 Additional Insured. Municipality shall be named as an additional insured on all policies (other than worker's compensation and employer's liability). All insurance policies shall provide that they shall not be canceled, modified or not

renewed unless the insurance carrier provides thirty (30) days prior written notice to Municipality. Company shall annually provide Municipality with a certificate of insurance evidencing such coverage. All insurance policies (other than environmental contamination, workers' compensation and employer's liability insurance) shall be written on an occurrence basis and not on a claims made basis.

- 6.3 Qualified Insurers. All insurance shall be issued by insurance carriers licensed to do business by the State of Michigan or by surplus line carriers on the Michigan Insurance Commission approved list of companies qualified to do business in Michigan. All insurance and surplus line carriers shall be rated A+ or better by A.M. Best Company.
- 6.4 Deductibles. If the insurance policies required by this Part 6 are written with retainages or deductibles in excess of \$50,000, they shall be approved by Manager in advance in writing. Company shall indemnify and save harmless Municipality from and against the payment of any deductible and from the payment of any premium on any insurance policy required to be furnished hereunder.
- 6.5 Contractors. Company's contractors and subcontractors working in the Public Right-of-Way shall carry in full force and effect commercial general liability, environmental contamination liability, automobile liability and workers' compensation and employer liability insurance which complies with all terms of this Part 6. In the alternative, Company, at its expense, may provide such coverages for any or all its contractors or subcontractors (such as by adding them to Company's policies).
- 6.6 Insurance Primary. Company's insurance coverage shall be primary insurance with respect to Municipality, its officers, agents, employees, elected and appointed officials, departments, boards, and commissions (collectively "them"). Any insurance or self-insurance maintained by any of them shall be in excess of Company's insurance and shall not contribute to it (where "insurance or self-insurance maintained by any of them" includes any contract or agreement providing any type of indemnification or defense obligation provided to, or for the benefit of them, from any source, and includes any self-insurance program or policy, or self-insured retention or deductible by, for or on behalf of them).

## 7 Term

- 7.1 Term. The term ("Term") of this Permit shall be until the earlier of:
- 7.1.1 Fifteen years (15) from the Effective Date; provided, however, that following such initial term there shall be three subsequent renewal terms of five (5) years. Each renewal term shall be automatic unless Municipality notifies Company in writing, at least twelve (12) months prior to the end of any term then in effect, that due to changed

circumstances a need exists to negotiate the subsequent renewal with Company. Municipality shall not unreasonably deny a renewal term; or

- 7.1.2 When the Telecommunication Facilities have not been used to provide telecommunications services for a period of one hundred and eighty (180) days by the Company or a successor of an assign of the Company; or
- 7.1.3 When Company, at its election and with or without cause, delivers written notice of termination to Municipality at least one-hundred and eighty (180) days prior to the date of such termination; or
- 7.1.4 Upon either Company or Municipality giving written notice to the other of the occurrence or existence of a default by the other party under Sections 4.8, 6, 8 or 9 of this Permit and such defaulting party failing to cure, or commence good faith efforts to cure, such default within sixty (60) days (or such shorter period of time provided elsewhere in this Permit) after delivery of such notice; or
- 7.1.5 Unless Manager grants a written extension, one year from the Effective Date if prior thereto Company has not started the construction and installation of the Telecommunication Facilities within the Public Right-of-Way and two years from the Effective Date if by such time construction and installation of the Telecommunication Facilities is not complete.

8 Performance Bond or Letter of Credit

- 8.1 Municipal Requirement. Municipality may require Company to post a bond (or letter of credit) as provided in Section 15(3) of the METRO Act, as amended [MCL § 484.3115(3)].

9 Fees

- 9.1 Establishment; Reservation. The METRO Act shall control the establishment of right-of-way fees. The parties reserve their respective rights regarding the nature and amount of any fees which may be charged by Municipality in connection with the Public Right-of-Way.

10 Removal

- 10.1 Removal; Underground. As soon as practicable after the Term, Company or its successors and assigns shall remove any underground cable or other portions of the Telecommunication Facilities from the Public Right-of-Way which has been installed in such a manner that it can be removed without trenching or other opening of the Public Right-of-Way. Company shall not remove any underground cable or other portions of the Telecommunication Facilities which requires

trenching or other opening of the Public Right-of-Way except with the prior written approval of Manager. All removals shall be at Company's sole cost and expense.

10.1.1 For purposes of this Part 10, "cable" means any wire, coaxial cable, fiber optic cable, feed wire or pull wire.

10.2 Removal; Above Ground. As soon as practicable after the Term, Company, or its successor or assigns at its sole cost and expense, shall, unless waived in writing by Manager, remove from the Public Right-of-Way all above ground elements of its Telecommunication Facilities, including but not limited to poles, pedestal mounted terminal boxes, and lines attached to or suspended from poles.

10.3 Schedule. The schedule and timing of removal shall be subject to approval by Manager. Unless extended by Manager, removal shall be completed not later than twelve (12) months following the Term. Portions of the Telecommunication Facilities in the Public Right-of-Way which are not removed within such time period shall be deemed abandoned and, at the option of Municipality exercised by written notice to Company as set forth in Part 12, title to the portions described in such notice shall vest in Municipality.

11 Assignment. Company may assign or transfer its rights under this Permit, or the persons or entities controlling Company may change, in whole or in part, voluntarily, involuntarily, or by operation of law, including by merger or consolidation, change in the ownership or control of Company's business, or by other means, subject to the following:

11.1 No such transfer or assignment or change in the control of Company shall be effective under this Permit, without Municipality's prior approval (not to be unreasonably withheld), during the time period from the Effective Date until the completion of the construction of the Telecommunication Facilities in those portions of the Public Right-of-Way identified on Exhibit A.

11.2 After the completion of such construction, Company must provide notice to Municipality of such transfer, assignment or change in control no later than thirty (30) days after such occurrence; provided, however,

11.2.1 Any transferee or assignee of this Permit shall be qualified to perform under its terms and conditions and comply with applicable law; shall be subject to the obligations of this Permit, including responsibility for any defaults which occurred prior to the transfer or assignment; shall supply Municipality with the information required under Section 3.1; and shall comply with any updated insurance and performance bond requirements under Sections 6 and 8 respectively, which Municipality reasonably deems necessary, and



11.2.2 In the event of a change in control, it shall not be to an entity lacking the qualifications to assure Company's ability to perform under the terms and conditions of this Permit and comply with applicable law; and Company shall comply with any updated insurance and performance bond requirements under Sections 6 and 8 respectively, which Municipality reasonably deems necessary.

11.3 Company may grant a security interest in this Permit, its rights thereunder or the Telecommunication Facilities at any time without notifying Municipality.

## 12 Notices

12.1 Notices. All notices under this Permit shall be given as follows:

12.1.1 If to Municipality, to **13551 Myron Avery Dr. Marshall, MI 49068**

12.1.2 If to Company, to **60590 Decatur Rd. Cassopolis, MI 49031 Attn: Paige Baker**, with a copy to **paige.baker@teammidwest.com**.

12.2 Change of Address. Company and Municipality may change its address or personnel for the receipt of notices at any time by giving notice thereof to the other as set forth above.

## 13 Other items

13.1 No Cable, OVS. This Permit does not authorize Company to provide commercial cable type services to the public, such as "cable service" or the services of an "open video system operator" (as such terms are defined in the Federal Communications Act of 1934 and implementing regulations, currently 47 U.S.C. §§ 522 (6), 573 and 47 CFR § 76.1500).

13.2 Duties. Company shall faithfully perform all duties required by this Permit.

13.3 Effective Date. This Permit shall become effective when issued by Municipality and Company has provided any insurance certificates and bonds required in Parts 6 and 8, and signed the acceptance of the Permit.

13.4 Authority. This Permit satisfies the requirement for a permit under Section 5 of the METRO Act [MCL 484.3105].

13.5 Amendment. Except as set forth in Section 2.1 this Permit may be amended by the written agreement of Municipality and Company.

13.6 Interpretation and Severability. The provisions of this Permit shall be liberally construed to protect and preserve the peace, health, safety and welfare of the

public, and should any provision or section of this Permit be held unconstitutional, invalid, overbroad or otherwise unenforceable, such determination/holding shall not be construed as affecting the validity of any of the remaining conditions of this Permit. If any provision in this Permit is found to be partially overbroad, unenforceable, or invalid, Company and Municipality may nevertheless enforce such provision to the extent permitted under applicable law.

13.7 Governing Law. This Permit shall be governed by the laws of the State of Michigan.

**Marshall Township**

Attest:

By: \_\_\_\_\_

Clerk

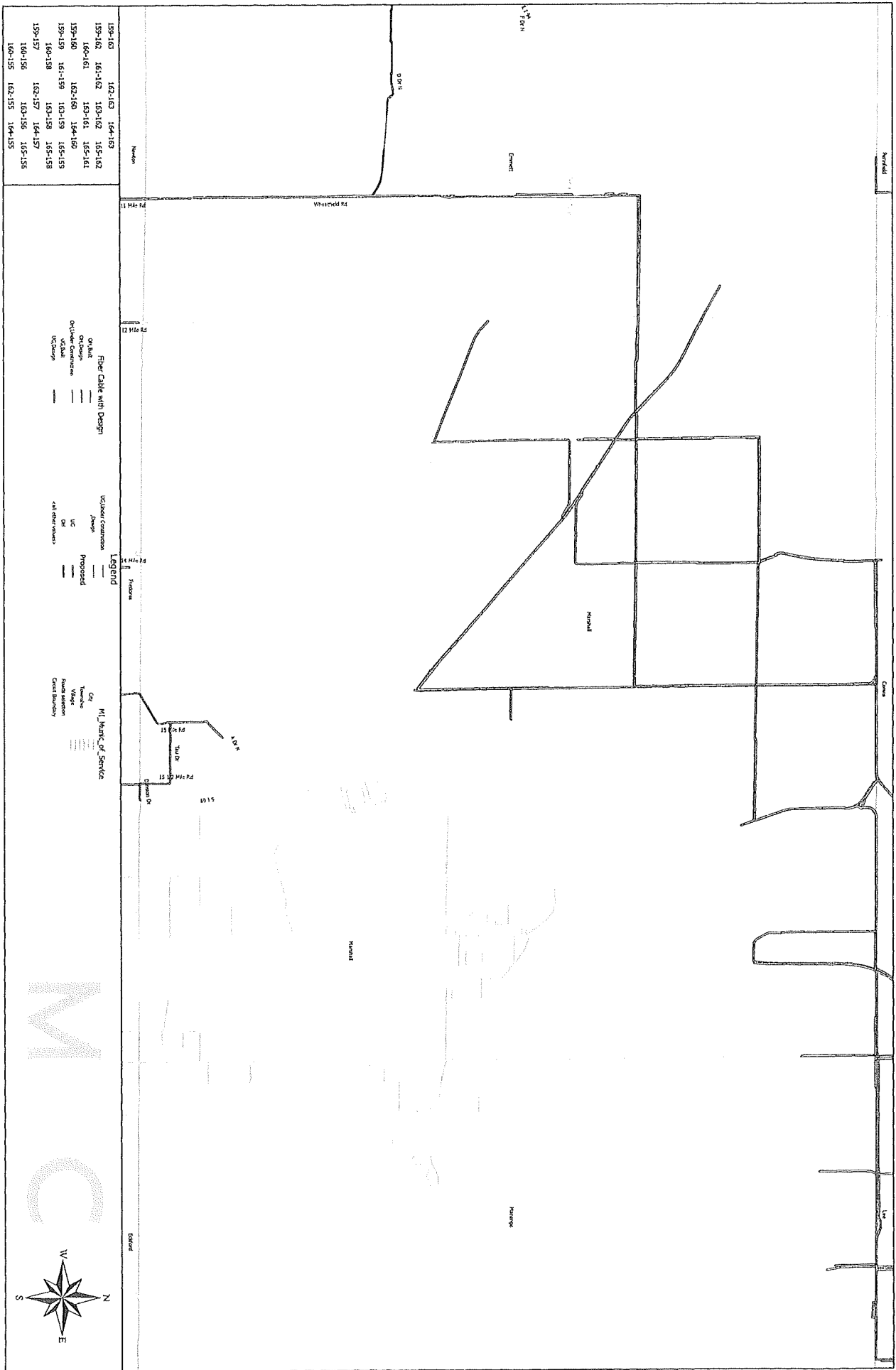
By: \_\_\_\_\_

Its: \_\_\_\_\_

Date: \_\_\_\_\_

**Exhibit A**


**Public Right-of-Way to be Used by Telecommunication Facilities**



159-163	160-162	164-163
159-162	161-162	163-162
160-161	162-161	164-161
159-160	161-160	164-160
159-159	161-159	164-159
160-158	162-158	165-158
159-157	162-157	164-157
160-156	163-156	165-156
160-155	162-155	164-155

Fiber Cable with Design On/Off Outer Conductor UC Design	Outer Conductor Design UC (all other values)
---	---

Legend Proposed (all other values)	M.I. Market of Service City Township Range Cord Boundary
--	--



**Exhibit B**  
**Certificate of Insurance**

**CERTIFICATE OF INSURANCE**

10/13/2023

THIS CERTIFICATE IS ISSUED AS A MATTER OF INFORMATION ONLY AND CONFERS NO RIGHTS UPON THE CERTIFICATE HOLDER. THIS CERTIFICATE DOES NOT AFFIRMATIVELY OR NEGATIVELY AMEND, EXTEND OR ALTER THE COVERAGE AFFORDED BY THE POLICIES BELOW. THIS CERTIFICATE OF INSURANCE DOES NOT CONSTITUTE A CONTRACT BETWEEN THE ISSUING INSURER(S), AUTHORIZED REPRESENTATIVE OR PRODUCER, AND THE CERTIFICATE HOLDER.

IMPORTANT: If the certificate holder is an ADDITIONAL INSURED, the policy(ies) must be endorsed. If SUBROGATION IS WAIVED, subject to the terms and conditions of the policy, certain policies may require an endorsement. A statement on this certificate does not confer rights to the certificate holder in lieu of such endorsement(s).

THIS IS TO CERTIFY THAT: **Midwest Energy Cooperative**  
 60590 Decatur Road  
 Cassopolis, MI 49031



**FEDERATED RURAL ELECTRIC**  
 INSURANCE EXCHANGE

NAIC: 11118  
 P.O. Box 15147, Lenexa, KS 66285-5147  
 (913) 541-0150 fax (913) 541-9004  
 www.federatedrural.com

IS, AT THE ISSUE DATE OF THIS CERTIFICATE, INSURED BY THE COMPANY UNDER THE POLICY(IES) LISTED BELOW. NOTWITHSTANDING ANY REQUIREMENT, TERM OR CONDITION OF ANY CONTRACT OR OTHER DOCUMENT WITH RESPECT TO WHICH THIS CERTIFICATE MAY BE ISSUED OR MAY PERTAIN, THE INSURANCE AFFORDED BY THE POLICIES DESCRIBED HEREIN IS SUBJECT TO ALL THE TERMS, EXCLUSIONS AND CONDITIONS OF SUCH POLICIES. LIMITS SHOWN MAY HAVE BEEN REDUCED BY PAID CLAIMS.

TYPE OF INSURANCE	POLICY NUMBER	POLICY DATES	LIMITS (\$)	
GENERAL LIABILITY COMMERCIAL GENERAL LIABILITY OCCURRENCE-BASIS COMPREHENSIVE FORM PREMISES / OPERATIONS UND / EXPLOSION & COLLAPSE PRODUCTS / COMP OPS CONTRACTUAL BROAD-FORM PROPERTY DAMAGE NO GENERAL AGGREGATE	21 ARB 036-22	1/1/2022 to 1/1/2024	EACH OCCURRENCE	\$2,000,000
			DAMAGE TO RENTED PREMISES	\$2,000,000
			MED EXP (PER PERSON)	\$1,000
			PERSONAL & ADV INJURY	\$2,000,000
			GENERAL AGGREGATE LIMIT	UNLIMITED
AUTOMOBILE ANY AUTO HIRED & NON-OWNED AUTO GARAGE LIABILITY (ANY AUTO)	21 ARB 036-22	1/1/2022 to 1/1/2024	COMBINED SINGLE LIMIT (EACH ACCIDENT)	\$2,000,000
			COMP DEDUCTIBLE	\$500
			COLLISION DEDUCTIBLE	\$1,000
UMBRELLA LIABILITY OCCURRENCE-BASIS \$10,000 SELF-INSD RETENTION	21 UMB 036-22	1/1/2022 to 1/1/2024	EACH OCCURRENCE	\$10,000,000
			PRODUCTS-COMP/OP AGG	\$10,000,000
WORKERS COMPENSATION AND EMPLOYERS LIABILITY	21 WC 036-23	1/1/2023 to 1/1/2024	WC LIMITS	STATUTORY
			E.L. EACH ACCIDENT	\$500,000
			E.L. DISEASE EACH EMPLOYEE	\$500,000
			E.L. DISEASE - POLICY LIMIT	\$500,000
ALL-RISK BLANKET PROPERTY	21 ARB 036-22	1/1/2022 to 1/1/2024	PROPERTY LIMIT	\$66,810,901
			PROPERTY DEDUCTIBLE	\$1,000

**DESCRIPTION OF OPERATIONS / LOCATIONS / VEHICLES / EQUIPMENT / EXCLUSIONS ADDED BY ENDORSEMENT / SPECIAL PROVISIONS**

It is agreed that where required by mortgage, lease, or other legal agreement, the interests of mortgagees, lessees, and loss payees are insured as their interests may appear as additional insured's and/or loss payees. Blanket Additional Insured and Waiver of Subrogation are included under General Liability and Automobile Liability insurance if required by written contract or agreement.

Immediate and Suddenly Accidental Pollution Liability Coverage Limit of \$1,000,000 is included under the above All Risk Blanket Policy.

**CERTIFICATE HOLDER:**

MARSHALL TOWNSHIP  
 13551 MYRON AVERY DR.  
 MARSHALL, MI 49068

**CANCELLATION:**

SHOULD ANY OF THE ABOVE DESCRIBED POLICIES BE CANCELLED BEFORE THE EXPIRATION DATE THEREOF, NOTICE WILL BE DELIVERED IN ACCORDANCE WITH THE POLICY PROVISIONS.

**AUTHORIZED REPRESENTATIVE:**

*Jennifer L. Hays Willey*

BE IT RESOLVED BY THE MARSHALL TOWNSHIP BOARD:

1. Approve the 2023-2024 General and Michigan Avenue Street Light District Budgets per the attached.
2. Approve the special assessment tax rolls for the Michigan Avenue and General Township Street Light Districts to be assessed on the Winter 2023 tax bills as presented.

Resolution approving installment payment #5 of 10 for Winter 2023 tax bills for Preston Drive Special Assessment District.

BE IT RESOLVED BY THE MARSHALL TOWNSHIP BOARD that Winter 2023 Tax bill installment payment #5(of 10) for the Preston Drive Special Assessment District is in the amount of \$387.76 based on the original amended tax roll assessment of which \$373.25 is applied to principal and the balance as interest as previously provided for in the resolutions establishing the District and amended tax roll: and,

BE IT FURTHER RESOLVED that the installments shall be included on the winter 2023 tax bills for the following parcels with assessment principal balances due:

Parcel No.	Name
13-16-450-018-12	Haslett Firehouse, LLC
13-16-450-018-11	Turning Point Salon
13-16-450-018-02	Case Development

October 21, 2023



MARSHALL TOWNSHIP PROPOSED POLICY

RE: Use of Public Address System at meetings of Boards and Commissions

DATE: November 13, 2023

Upon request to the presiding officer at any public meeting of the Marshall Township Board or any Board or Commission of Marshall Township Government, prior to the start of said meeting, members of the Board or Commission shall utilize the provided public address system for making of remarks or comments and for responding to any roll call vote.

This policy is effective 12-1-23.