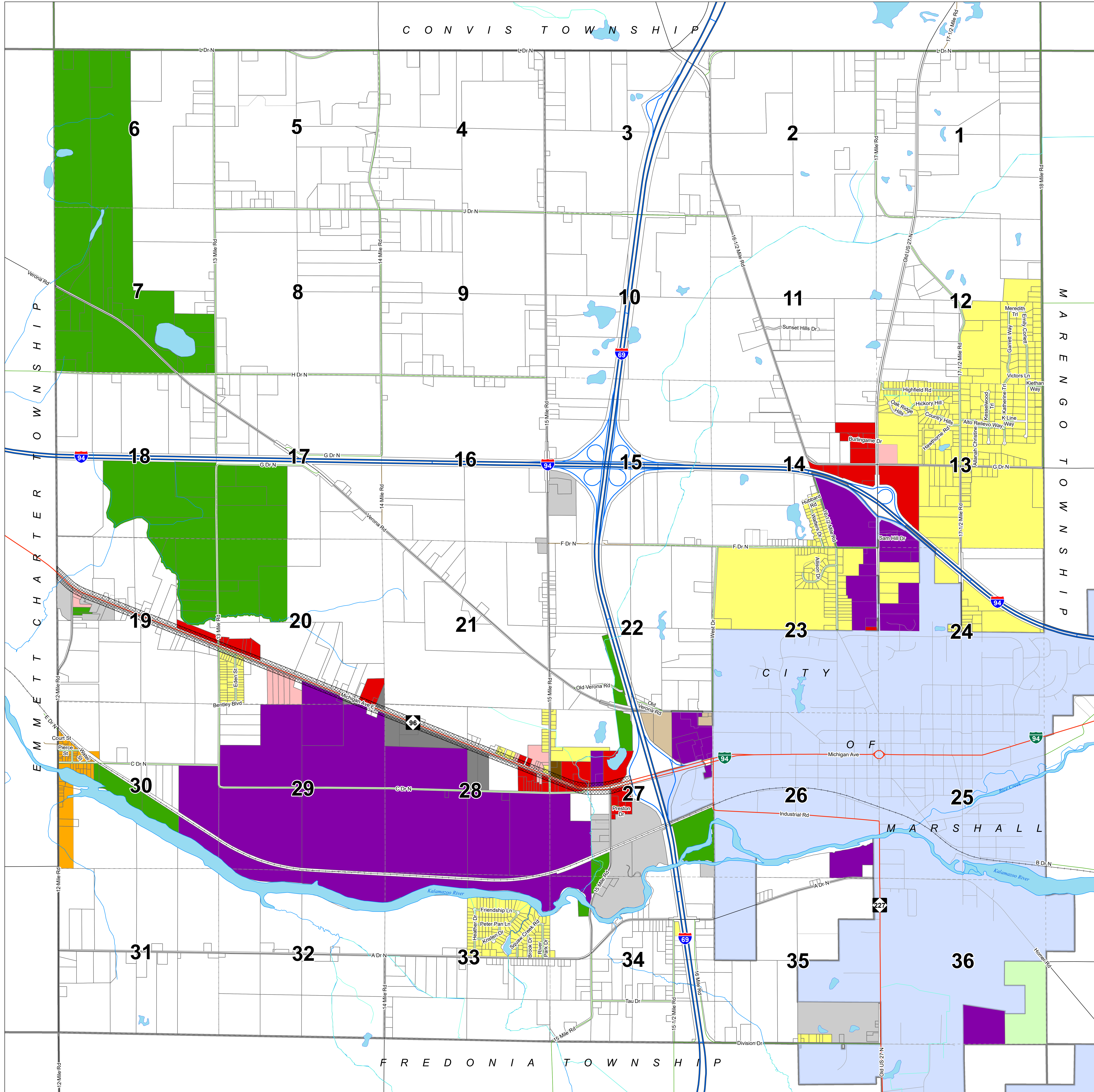
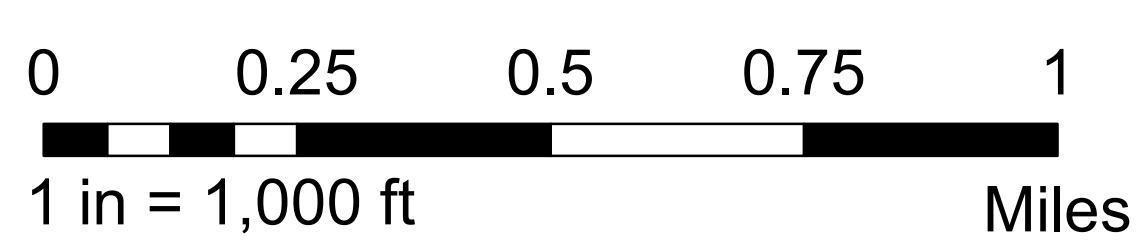



ZONING DISTRICTS

Marshall Township
Calhoun County, Michigan



Source: Calhoun County GIS, Marshall Township - 2018



Zoning

- | | |
|---------------------------------|---------------------------------|
| OC - Open Space Waterbody | MF - Multiple Family Residence |
| AB - Agricultural Business | CS Community Service Commercial |
| AR - Agricultural | HS - Highway Service Commercial |
| RA - Low Density Residential | LI - Light Industrial |
| RB - Medium Density Residential | IP - Industrial Park |
| MHP - Manufactured Home Park | P.A. 425 Agreement |
| Additional Setback Corridor | |

- | | |
|---------------------------|----------------------|
| Interstate | Railroads |
| Ramp | Drains |
| Business Route | Rivers |
| State Route | Lakes |
| County Primary | Sections |
| County Local Hard Surface | City Of Marshall |
| County Local Gravel | Municipal Boundaries |
| City/Private | |

